



Legend:

Argyll and Bute Landscape Character

Source: Argyll and Bute Wind Energy Capacity Study 2017

-  1. Steep Ridgeland and Mountains
-  13. Rolling Farmland with Estates
-  5. Open Ridgeland

East Renfrewshire Landscape Character

Source: East Renfrewshire Wind Energy Study 2012

-  4. Lowland Farmland
-  5. Moorland Farmland
-  7. Northern Scarp Farmland
-  9. Plateau Farmland with Woodland
-  11. Steep Farmed Slopes
-  15. Urban/Settled Areas
-  16. Wet Plateau Farmland

Inverclyde Landscape Character


























Source: Landscape Capacity Study for Wind Turbine Development in Glasgow and the Clyde Valley 2014

-  . Urban
-  1. Raised Beach
-  12. Upland River Valleys
-  20. Rugged Moorland Hills
-  6. Rugged Upland Farmland

Loch Lomond and Trossachs National Park Landscape Character


Landscape Character Assessment - Loch Lomond and the Trossachs National Park 2012

-  GFFA. Farmed Strath and Glen Floor
-  GFFO. Forested Strath and Glen Floor
-  GFLF. Loch Shore Fringe
-  GFLI. Loch Island
-  GFLO. Strath and Glen Floor Loch
-  GFWD. Wooded Strath and Glen Floor
-  GSFA. Farmed Glen Side
-  GSFO. Forested Glen Side
-  GSOP. Open Glen Side
-  GSWD. Wooded Glen Side
-  HLFA. Farmed Hill
-  HLFO. Forested Hill
-  HLOP. Open Hill
-  HLWD. Wooded Hill

-  LLLF. Loch Shore Fringe
-  LLLO. Lowland Loch
-  LTLO. Transitional Loch
-  MRFA. Farmed Moorland
-  MRFO. Forested Moorland
-  MROP. Open Moorland
-  MRWD. Wooded Moorland
-  MSFA. Moss Farmland with Estate
-  MSNM. Natural and Restored Moss
-  PRFA. Farmed Parallel Ridge
-  PRFO. Forested Parallel Ridge
-  PRLI. Loch Lomond Island
-  PROP. Open Parallel Ridge
-  PRRK. Glen Floor Ridges and Knolls with Estates
-  PRWD. Wooded Parallel Ridge
-  RFFA. Rolling Farmland with Estates
-  RUFO. Forested Upland Ridge
-  RUOP. Open Upland Ridge
-  RUWD. Wooded Upland Ridge
-  UGFA. Farmed Upland Glen
-  UGFO. Forested Upland Glen
-  UGLO. Upland Glen Loch
-  UGOP. Open Upland Glen
-  UGWD. Wooded Upland Glen
-  VFFA. River Valley Farmland with Estates



NatureScot Landscape Character

Source: NatureScot Landscape Character Assessment 2019

-  0. Urban
-  197. Raised Beach - Glasgow & Clyde Valley
-  198. Agricultural Plain - Glasgow & Clyde Valley
-  199. Urban Greenspace
-  200. Rolling Farmland - Glasgow & Clyde Valley
-  201. Plateau Farmland - Glasgow & Clyde Valley
-  202. Rugged Upland Farmland
-  205. Broad Valley Lowland - Glasgow & Clyde Valley
-  211. Drumlin Foothills
-  215. Open Ridgeland - Glasgow & Clyde Valley
-  216. Rugged Moorland Hills














North Ayrshire Landscape Character

Source: North Ayrshire Supplementary Landscape Wind Capacity Study, 2013

-  19a. Rugged Moorland Hills & Valleys: Loch Thorn Area
-  19b. Rugged Moorland Hills & Valleys: Duchal Moor

Stirling Landscape Character

Source: Supplementary Guidance SG28, Landscape Character Assessment 2014

-  L10. Lowland River Valleys. Strath Blane
-  L15. Transitional Landscape. Forth/Kippen Muir Valley Fringe
-  L2. Lowland River Valleys. Carse West of Stirling
-  L21. Transitional Landscape. Bat a' Charchel
-  L22. Transitional Landscape. Cameron Muir & Stockie Muir
-  L23. Transitional Landscape. Mugdock
-  L24. Transitional Landscape. Kippen Muir
-  L27. Lowland Hills. Campsie Fells
-  L28. Lowland Hills. Fintry, Gargunnoch and Touch Hills
-  L3. Lowland River Valleys. Flanders Moss West
-  L7. Lowland River Valleys. Garden/Gartinstarry
-  L8. Lowland River Valleys. Middle Endrick Water
-  L9. Lowland River Valleys. Lower Endrick Water

Coordinate System: British National Grid
Projection: Transverse Mercator
Datum: OSGB 1936
Units: Meter



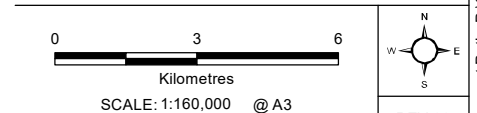
Rev	Date	Description	Drn	Chk	App
02	14/04/2022	Scoping	SH	AW	JW
01	18/03/2022	Scoping	SH	AW	JW

Vale of Leven Wind Farm



TITLE: Figure 4.22a ii: Landscape Character Key

ID:P663510_TAG000_Layout_A3_L



REV 00