

Legend:

- Proposed Turbines
- 10km Radii
- 45km Radii
- Viewpoint

Cumulative Wind Farm Status

- Operational
- Under Construction
- Consented
- Appeal/Application

Photomontage and Wireline (53.5°HFOV)

Panorama with Wireline (90°HFOV)

No. of Blade Tips Theoretically Visible

- 1 - 3
- 4 - 6
- 7 - 9
- 10

Tip Height: 250m
Observer Height: 2m
DTM: OS 1:50 DTM
Surface Features: Excluded
DTM Resolution: 10m
Earth Curvature: Included

Coordinate System: British National Grid
Projection: Transverse Mercator
Datum: OSGB 1936
Units: Meter

Rev	Date	Description	Drn	Chk	App
01	19/07/2023	First Draft	NL	AW	JW

Vale of Leven Wind Farm

RSK **Coriolis Energy**

TITLE: Figure 10.10a Viewpoint Plan
Cultural Heritage Viewpoint 8:
View towards LB13641 Finlaystone House/
GDLO0180 from south

ID: P663510_TAG000_Layout_A3_L

0 20 40
Kilometres
SCALE: 1:350,000 @ A3

REV 00

© OpenStreetMap (and) contributors, CC-BY-SA © Crown copyright and database rights (2023) Ordnance Survey 0100031673. Contains OS data © Crown copyright and database right (2023). Contains public sector information licensed under the Open Government Licence v3.0.

Cumulative Wind Farms and Location Plan 1:470,000 Scale


Viewpoint Location Plan with Horizontal Field of View 1:25,000 Scale

Montage included




Baseline photograph

This image provides landscape and visual context only



Wireline drawing



Burnhead (51.5km)
Greendykeside (45km)

OS reference: 236430 E 673635 N
 Eye level: 43.5 mAOD
 Direction of view: 49°
 Nearest turbine: 8.48 km

Horizontal field of view: 90° (cylindrical projection)
 Principal distance: 522 mm
 Paper size: 841 x 297 mm (half A1)
 Correct printed image size: 820 x 130 mm


Camera: Canon EOS 5D MKII
 Lens: Canon EF 50mm f/1.4
 Camera height: 1.5 m
 Date and time: 08.03.2023 13:57

Viewpoint 8: View towards LB13641 Finlaystone House/ GDL00180 from south

Vale of Leven Wind Farm

© Crown copyright. All rights reserved (2023). Licence number 0100031673

Figure: 10.10b



Wireline drawing

View flat at a comfortable arm's length

OS reference: 236430 E 673635 N
 Eye level: 43.5 mAOD
 Direction of view: 49°
 Nearest turbine: 8.48 km

Horizontal field of view: 53.5° (planar projection)
 Principal distance: 812.5 mm
 Paper size: 841 x 297 mm (half A1)
 Correct printed image size: 820 x 260 mm

Camera: Canon EOS 5D MKII
 Lens: Canon EF 50mm f/1.4
 Camera height: 1.5 m
 Date and time: 08.03.2023 13:57

Figure: 10.10c
 Viewpoint 8: View towards LB13641 Finlaystone House/ GDL00180 from south

Vale of Leven Wind Farm

© Crown copyright. All rights reserved (2023). Licence number 0100031673



Photomontage: Proposed Development

View flat at a comfortable arm's length

OS reference: 236430 E 673635 N
 Eye level: 43.5 mAOD
 Direction of view: 49°
 Nearest turbine: 8.48 km

Horizontal field of view: 53.5° (planar projection)
 Principal distance: 812.5 mm
 Paper size: 841 x 297 mm (half A1)
 Correct printed image size: 820 x 260 mm

Camera: Canon EOS 5D MKII
 Lens: Canon EF 50mm f/1.4
 Camera height: 1.5 m
 Date and time: 08.03.2023 13:57

Figure: 10.10d
 Viewpoint 8: View towards LB13641 Finlaystone House/ GDL00180 from south
 Vale of Leven Wind Farm

© Crown copyright. All rights reserved (2023). Licence number 0100031673