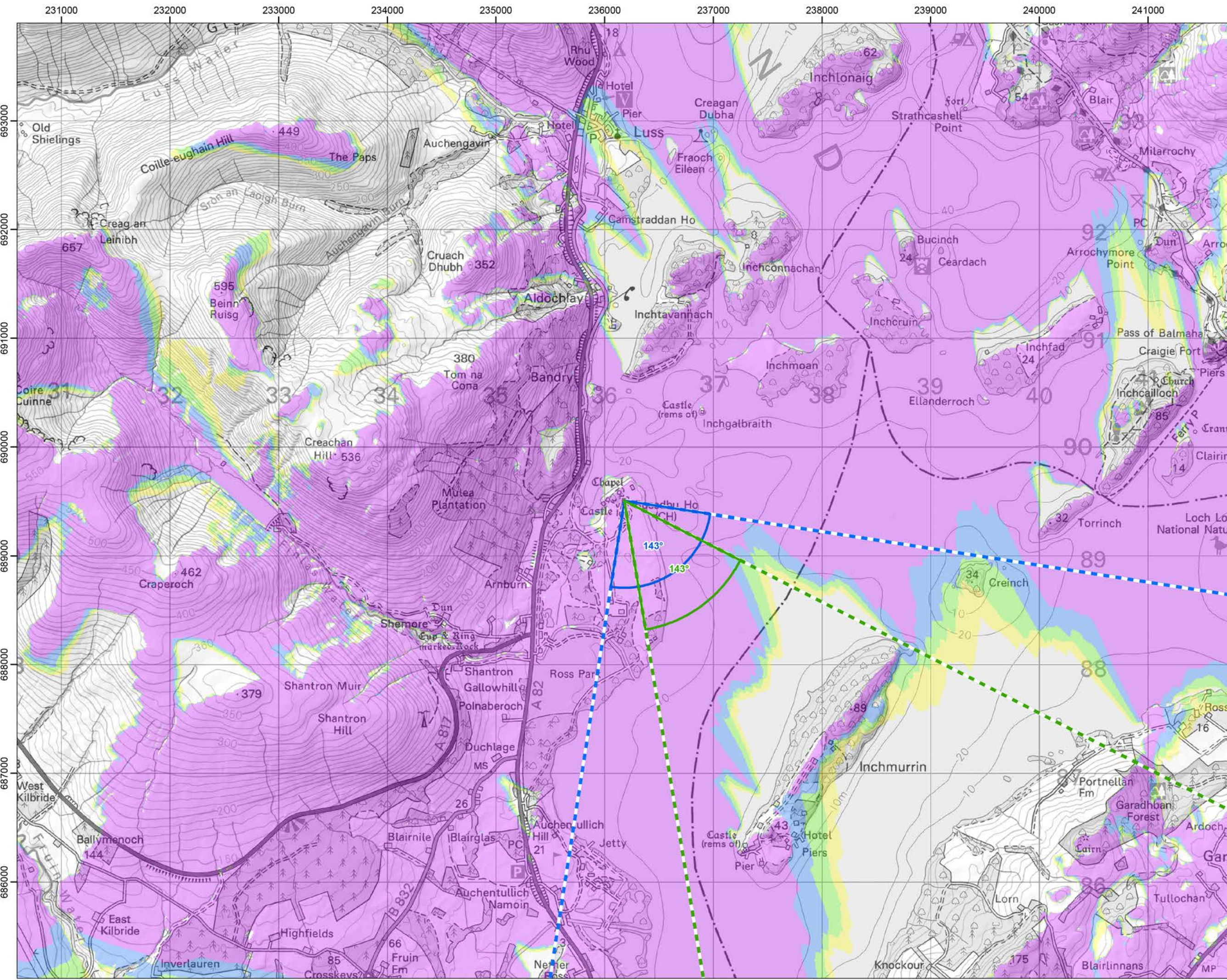


© OpenStreetMap (and) contributors, CC-BY-SA © Crown copyright and database rights (2023) Ordnance Survey 0100031673. Contains OS data © Crown copyright and database right (2023). Contains public sector information licensed under the Open Government Licence v3.0.

Cumulative Wind Farms and Location Plan 1:470,000 Scale



Legend:

- Proposed Turbines
- 10km Radii
- 45km Radii
- Viewpoint

Cumulative Wind Farm Status

- Operational
- Under Construction
- Consented
- Appeal/Application

No. of Blade Tips Theoretically Visible

- 1 - 3
- 4 - 6
- 7 - 9
- 10

Photomontage and Wireline (53.5°HFOV)

Panorama with Wireline (90°HFOV)

Top Height: 250m
Observer Height: 2m
DTM: OS T5/150 DTM
Surface Features: Excluded
DTM Resolution: 10m
Earth Curvature: Included

Coordinate System: British National Grid
Projection: Transverse Mercator
Datum: OSGB 1936
Units: Meter

Rev	Date	Description	Drm	Chk	App
01	19/07/2023	First Draft	NL	AW	JW

Vale of Leven Wind Farm

RSK **Coriolis Energy**

TITLE: Figure 10.11a Viewpoint Plan Cultural Heritage Viewpoint 9: View from east elevation of LB14469 Rosshdu/GDL00330

ID: P663510_TAG000_Layout_A3_L

0 20 40
Kilometres
SCALE: 1:350,000 @ A3

REV 00

Document Path: P:\2023\12\11689_ValeofLevenGIS\21689_ValeofLeven\GIS\21689_VOL_LVA_VP_CH_Plan.mxd

Viewpoint Location Plan with Horizontal Field of View 1:25,000 Scale

Wire Only

No Photography | Wireline only View

Earlsburn North (30.5km) Craigengelt (35.8km)
Shelloch (29.8km)
Earlsburn Extension (33.1km)



Wireline drawing

OS reference: 236179 E 689506 N
VP9: Wire 53
Direction of view: 53°
Nearest turbine: 11.23 km

Horizontal field of view: 90° (cylindrical projection)
Principal distance: 522 mm
Paper size: 841 x 297 mm (half A1)
Correct printed image size: 820 x 130 mm

Camera: N/A
Lens: N/A
Camera height: 1.5 m
Date and time: N/A

Figure: 10.11b
Viewpoint 9: View from east elevation of LB14469 Rossdhu/ GDL00330
Vale of Leven Wind Farm
© Crown copyright. All rights reserved (2023). Licence number 0100031673

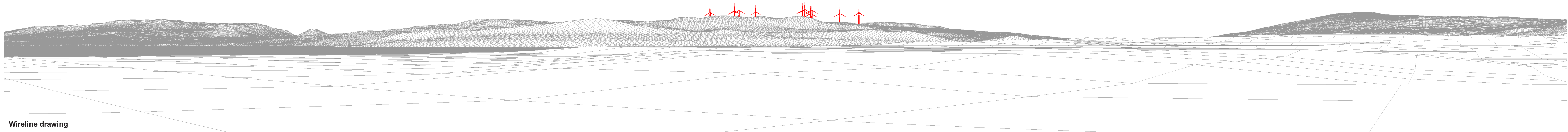
No Photography | Wireline only View



Extent of 53.5° planar wire

Proposed Development (11.2km)

Middleton (37.8km)



Wireline drawing

OS reference: 236179 E 689506 N
Eye level: 14.5 mAOD
Direction of view: 143°
Nearest turbine: 11.23 km


Horizontal field of view: 90° (cylindrical projection)
Principal distance: 522 mm
Paper size: 841 x 297 mm (half A1)
Correct printed image size: 820 x 130 mm

Camera: N/A
Lens: N/A
Camera height: 1.5 m
Date and time: N/A

Figure: 10.11c
Viewpoint 9: View from east elevation of LB14469 Rosdhu/ GDL00330

Vale of Leven Wind Farm

© Crown copyright. All rights reserved (2023). Licence number 0100031673



Wireline drawing

View flat at a comfortable arm's length

OS reference: 236179 E 689506 N
 Eye level: 14.5 mAOD
 Direction of view: 143°
 Nearest turbine: 11.23 km

Horizontal field of view: 53.5° (planar projection)
 Principal distance: 812.5 mm
 Paper size: 841 x 297 mm (half A1)
 Correct printed image size: 820 x 260 mm

Camera: N/A
 Lens: N/A
 Camera height: 1.5 m
 Date and time: N/A

Figure: 10.11d
 Viewpoint 9: View from east elevation of LB14469 Rossdhu/ GDL00330

Vale of Leven Wind Farm

© Crown copyright. All rights reserved (2023). Licence number 0100031673