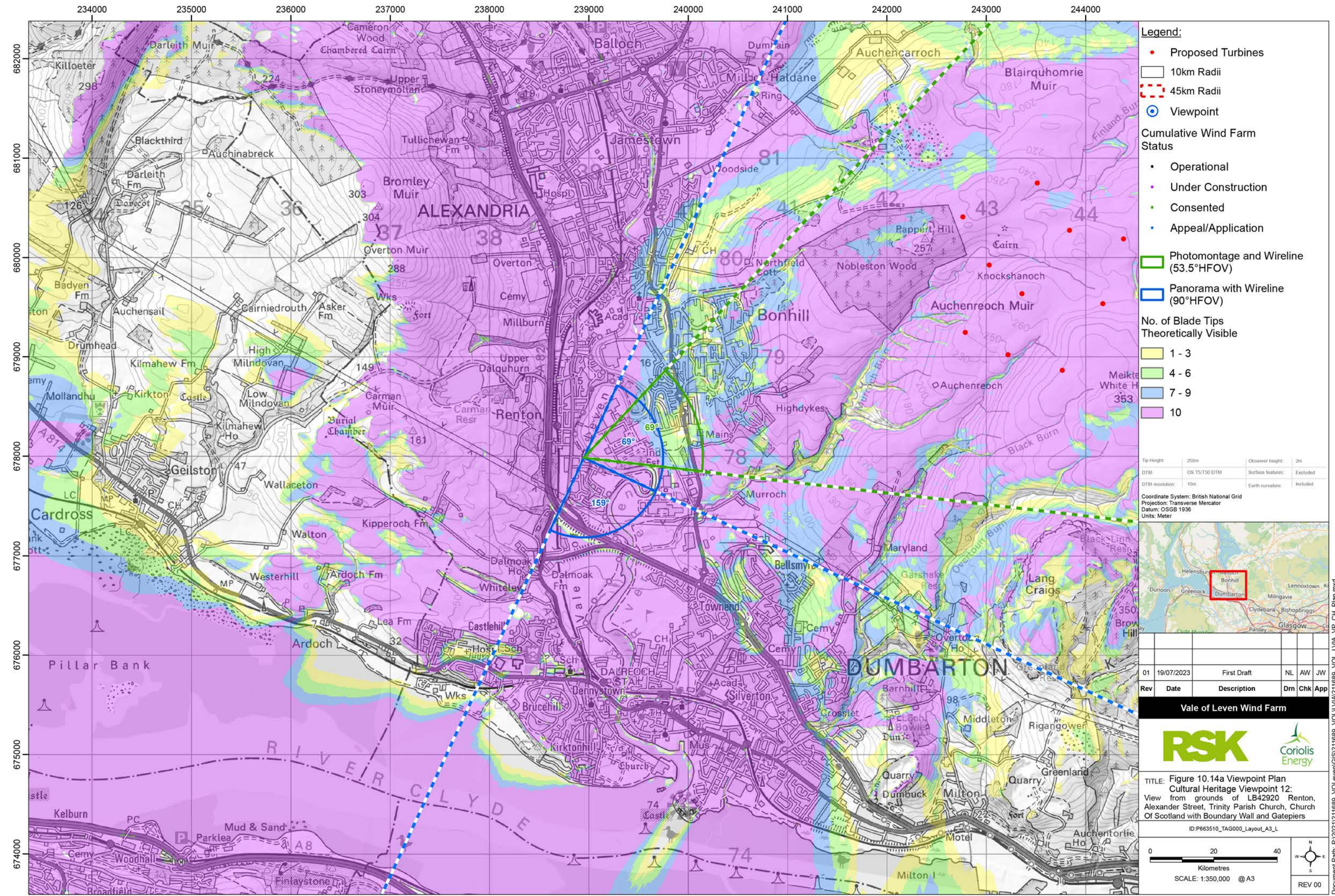


© OpenStreetMap (and) contributors, CC-BY-SA © Crown copyright and database rights (2023) Ordnance Survey 0100031673. Contains OS data © Crown copyright and database right (2023). Contains public sector information licensed under the Open Government Licence v3.0.

Cumulative Wind Farms and Location Plan 1:470,000 Scale



Viewpoint Location Plan with Horizontal Field of View 1:25,000 Scale Wire Only

Rev	Date	Description	Drn	Chk	App
01	19/07/2023	First Draft	NL	AW	JW

Vale of Leven Wind Farm

RSK **Coriolis Energy**

TITLE: Figure 10.14a Viewpoint Plan
Cultural Heritage Viewpoint 12:
View from grounds of LB42920 Renton,
Alexander Street, Trinity Parish Church, Church
Of Scotland with Boundary Wall and Gatepiers


ID: P663510_TAG000_Layout_A3_L

0 20 40
Kilometres
SCALE: 1:350,000 @ A3

REV 00

No Photography | Wireline only View

Extent of 53.5° planar wire
Proposed Development (4km)



Wireline drawing

OS reference:	238947 E 677985 N	Horizontal field of view:	90° (cylindrical projection)	Camera:	N/A
Eye level:	13.5 mAOD	Principal distance:	522 mm	Lens:	N/A
Direction of view:	69°	Paper size:	841 x 297 mm (half A1)	Camera height:	1.5 m
Nearest turbine:	4.04 km	Correct printed image size:	820 x 130 mm	Date and time:	N/A

Viewpoint 12: View from grounds of LB42920 Renton, Alexander Street, Trinity Parish Church, Church Of Scotland with Boundary Wall and Gatepiers


Figure: 10.14b

Vale of Leven Wind Farm

© Crown copyright. All rights reserved (2023). Licence number 0100031673

No Photography | Wireline only View

Ardoch (34.9km) Myres Hill (36.1km) Whitelee Extn Phase 1 & 2 (35.3km) Neilston (24.6km)
West Browncastle (40.8km) Middleton (26km)
Low Drumclog (44.1km) Over Enoch (34km) Whitelee (32.4km)



Wireline drawing

OS reference: 238947 E 677985 N
Eye level: 13.5 mAOD
Direction of view: 159°
Nearest turbine: 4.04 km

Horizontal field of view: 90° (cylindrical projection)
Principal distance: 522 mm
Paper size: 841 x 297 mm (half A1)
Correct printed image size: 820 x 130 mm


Camera: N/A
Lens: N/A
Camera height: 1.5 m
Date and time: N/A

Viewpoint 12: View from grounds of LB42920 Renton, Alexander Street, Trinity Parish Church, Church Of Scotland with Boundary Wall and Gatepiers

Figure: 10.14c

Vale of Leven Wind Farm

© Crown copyright. All rights reserved (2023). Licence number 0100031673



Wireline drawing

View flat at a comfortable arm's length

OS reference: 238947 E 677985 N
 Eye level: 13.5 mAOD
 Direction of view: 69°
 Nearest turbine: 4.04 km

Horizontal field of view: 53.5° (planar projection)
 Principal distance: 812.5 mm
 Paper size: 841 x 297 mm (half A1)
 Correct printed image size: 820 x 260 mm

Camera: N/A
 Lens: N/A
 Camera height: 1.5 m
 Date and time: N/A

Viewpoint 12: View from grounds of LB42920 Renton, Alexander Street, Trinity Parish Church, Church Of Scotland with Boundary Wall and Gatepiers

Vale of Leven Wind Farm

© Crown copyright. All rights reserved (2023). Licence number 0100031673

Figure: 10.14d