



- Legend:**
- Proposed Turbines
 - 10km Radii
 - ▭ Antonine Wall World Heritage Site
 - ▭ National Scenic Area
 - ▭ Garden and Designed Landscape
 - ▭ Argyll and Bute - Area of Panoramic Quality
 - ▭ East Dunbartonshire - Local Landscape Area
 - ▭ Inverclyde - Local Landscape Area
 - ▭ North Ayrshire - Special Landscape Area
 - ▭ North Lanarkshire - Special Landscape Area
 - ▭ South Lanarkshire - Special Landscape Area
 - ▭ Stirling - Local Landscape Areas
 - ▭ West Dunbartonshire - Local Landscape Area
 - ▭ Clyde Muirshiel Regional Park
 - ▭ Loch Lomond and Trossachs National Park
- Loch Lomond and Trossachs National Park Areas**
- ▭ Argyll Forest
 - ▭ Loch Lomond
 - ▭ The Trossachs
- No. of Blade Tips Theoretically Visible**
- 1 - 3
 - 4 - 6
 - 7 - 9
 - 10
- Coordinate System: British National Grid**
Projection: Transverse Mercator
Datum: OSGB 1936
Units: Meter



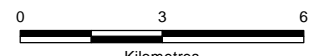
Rev	Date	Description	Drn	Chk	App
01	19/07/2023	First Draft	SH	AW	JW

Vale of Leven Wind Farm

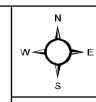



TITLE: Figure 5.11b
Designations with
Blade Tip ZTV (20km Radius)

ID:P663510_TAG000_Layout_A3_L



SCALE: 1:160,000 @ A3



REV 00

Blade tip: 250m
 Observer height: 2m
 DTM: OS T5/T50 DTM
 Surface features: Excluded
 DTM resolution: 10m
 Earth curvature: Included