

**Legend:**

- Proposed Turbines
- 10km Radii
- ⋯ 45km Study Area
- A Road
- Railway
- Scenic Driving Route
- National Cycle Route (NCR)
- Ayrshire Coastal Path
- Clyde Walkway
- Cowal Way
- Forth & Clyde and Union Canal Towpaths
- John Muir Way
- Rob Roy Way
- Scottish National Trail
- The Great Trossachs Path
- The West Island Way
- Three Lochs Way
- West Highland Way

**No. of Blade Tips Theoretically Visible**



- 1 - 3
- 4 - 6
- 7 - 9
- 10

Blade tip: 250m      Observer height: 2m  
 DTM: OS T5/T50 DTM      Surface features: Excluded  
 DTM resolution: 10m      Earth curvature: Included  
 Coordinate System: British National Grid  
 Projection: Transverse Mercator  
 Datum: OSGB 1936  
 Units: Meter




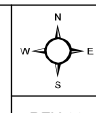
Rev	Date	Description	Drn	Chk	App
01	25/09/2023	First Draft	SH	AW	JW

**Vale of Leven Wind Farm**

**TITLE:** Figure 5.13a  
Principal Visual Receptors  
with Blade Tip ZTV (45km Radius)

ID:P663510\_TAG000\_Layout\_A3\_L

SCALE: 1:350,000 @ A3

REV 00