



- Legend:**
- Proposed Turbines
 - 10km Radii
 - ▭ Antonine Wall World Heritage Site
 - ▭ National Scenic Area
 - ▭ Garden and Designed Landscape
 - ▭ Argyll and Bute - Area of Panoramic Quality
 - ▭ East Dunbartonshire - Local Landscape Area
 - ▭ Inverclyde - Local Landscape Area
 - ▭ North Ayrshire - Special Landscape Area
 - ▭ North Lanarkshire - Special Landscape Area
 - ▭ South Lanarkshire - Special Landscape Area
 - ▭ Stirling - Local Landscape Area
 - ▭ West Dunbartonshire - Local Landscape Area
 - ▭ Clyde Muirshiel Regional Park
 - ▭ Loch Lomond and Trossachs National Park
 - ▭ Loch Lomond and Trossachs National Park Areas
 - ▭ Argyll Forest
 - ▭ Loch Lomond
 - ▭ The Trossachs
- Coordinate System: British National Grid
 Projection: Transverse Mercator
 Datum: OSGB 1936
 Units: Meter



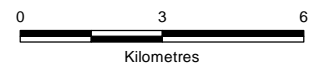
| Rev | Date | Description | Drn | Chk | App |
|-----|------------|-------------|-----|-----|-----|
| 01 | 19/07/2023 | First Draft | SH | AW | JW |

Vale of Leven Wind Farm





TITLE: Figure 5.4b
Designations (20km Radius)

ID: P663510_TAG000_Layout_A3_L



SCALE: 1:160,000 @ A3



REV 00