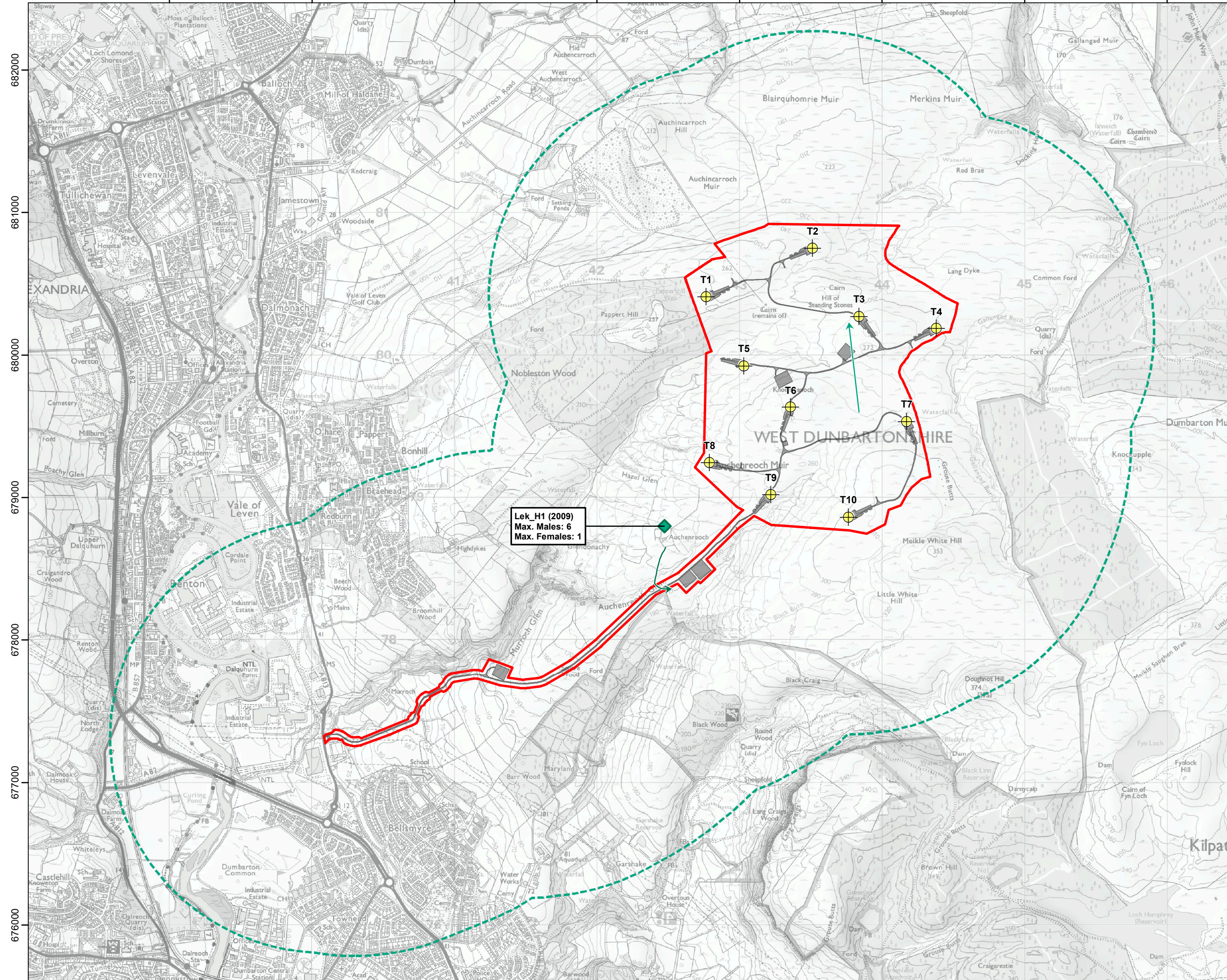









239000 240000 241000 242000 243000 244000 245000 246000



Legend:

-  Turbine
-  Application Boundary
-  Infrastructure
- Ornithological Study Area**
-  Black Grouse - 1.5 km
- Black Grouse Activity**
- Source: Merkins Windfarm Ornithology Technical Report*
-  Lek - 2009
- Source: MacArthur Green*
-  Flight - 2019/2020 Non-breeding Season
-  Flight - 2019 Breeding Season

Lek_H1 (2009)
 Max. Males: 6
 Max. Females: 1

Coordinate System: British National Grid
 Projection: Transverse Mercator
 Datum: OSGB 1936
 Units: Meter

Rev	Date	Description	Drn	Chk	App
01	26/07/2023	Second Draft	LM	LNF	NG
00	21/06/2023	First Draft	LM	LNF	RD

Vale of Leven Wind Farm



TITLE: **Figure 7.8: Black Grouse Activity: 2009 & 2019 to 2022**

ID:P663510_MCGORN7.8_EIA_BK_Activity_2009_2019_2022

