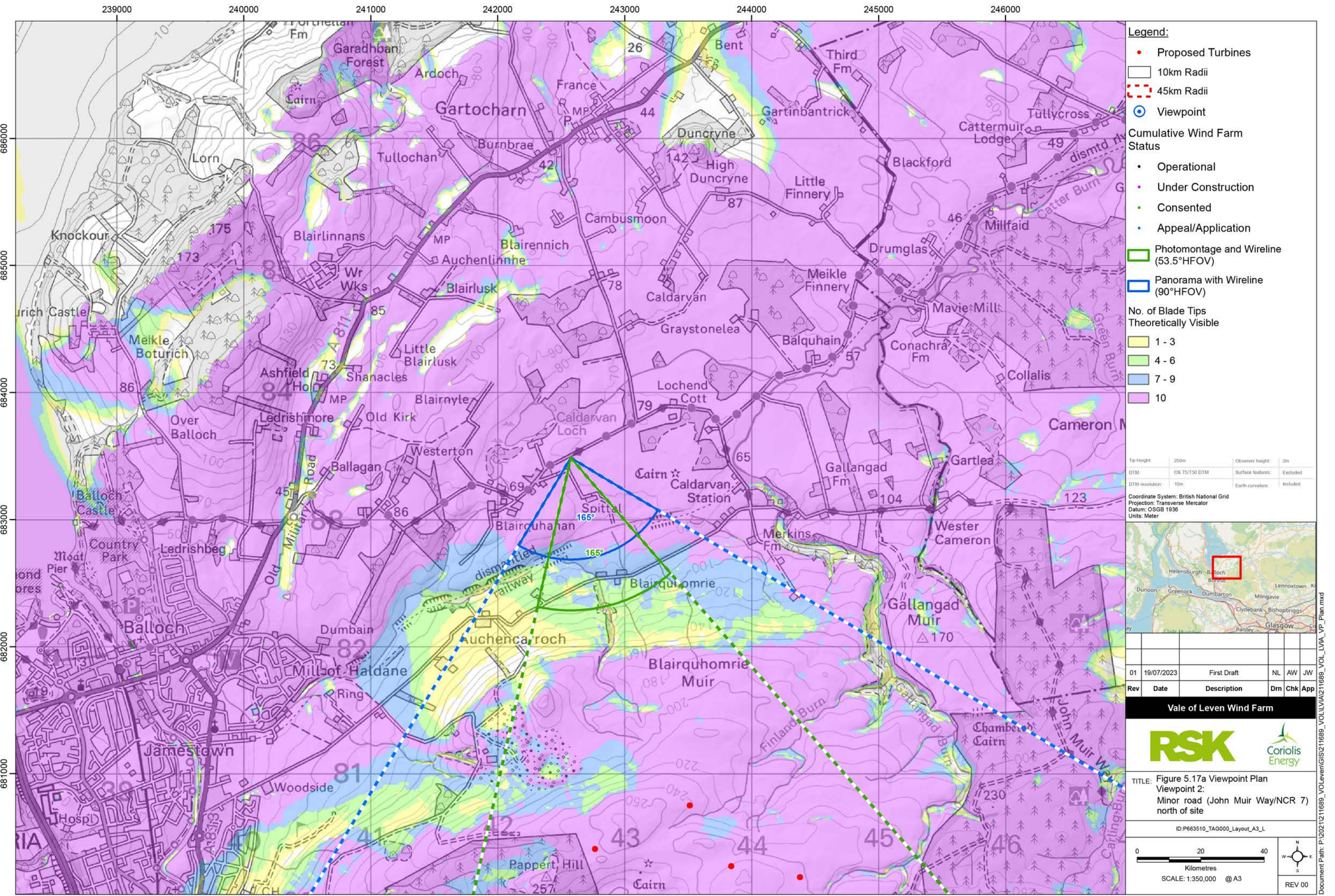


© OpenStreetMap (and) contributors, CC-BY-SA © Crown copyright and database rights (2023) Ordnance Survey 0100031673. Contains OS data © Crown copyright and database right (2023). Contains public sector information licensed under the Open Government Licence v3.0.

Cumulative Wind Farms and Location Plan 1:470,000 Scale



**Legend:**

- Proposed Turbines
- 10km Radii
- 45km Radii
- Viewpoint

**Cumulative Wind Farm Status**

- Operational
- Under Construction
- Consented
- Appeal/Application

**Photomontage and Wireline (53.5°HFOV)**

**Panorama with Wireline (90°HFOV)**

**No. of Blade Tips Theoretically Visible**

- 1 - 3
- 4 - 6
- 7 - 9
- 10

Tip Height: 250m  
Observer Height: 2m  
DTM: OS T5150 DTM  
Surface Features: Excluded  
DTM Resolution: 10m  
Earth Curvature: Included

Coordinate System: British National Grid  
Projection: Transverse Mercator  
Datum: OSGB 1936  
Units: Meter

Rev	Date	Description	Drn	Chk	App
01	19/07/2023	First Draft	NL	AW	JW

**Vale of Leven Wind Farm**


**RSK** Coriolis Energy

TITLE: Figure 5.17a Viewpoint Plan  
Viewpoint 2:  
Minor road (John Muir Way/NCR 7)  
north of site

ID: P663510\_TAG000\_Layout\_A3\_L


0 20 40  
Kilometres  
SCALE: 1:350,000 @ A3  
REV 00

Document Path: P:\2021\121689\_ValeOfLevenGIS\21689\_ValeOfLevenGIS\21689\_VOL\_LVA\_LP\_Plan.mxd



<b>OS reference:</b> 242574 E 683486 N	<b>Horizontal field of view:</b> 90° (cylindrical projection)	<b>Camera:</b> Canon EOS 6D MKII
<b>Eye level:</b> 77.9 mAOD	<b>Principal distance:</b> 522 mm	<b>Lens:</b> Canon EF 50mm f/1.4
<b>Direction of view:</b> 165°	<b>Paper size:</b> 841 x 297 mm (half A1)	<b>Camera height:</b> 1.5 m
<b>Nearest turbine:</b> 2.89 km	<b>Correct printed image size:</b> 820 x 130 mm	<b>Date and time:</b> 29.07.2022 16:10

**Figure: 5.17b**  
Viewpoint 2: Minor road (John Muir Way/NCR 7) north of site  
Vale of Leven Wind Farm  
© Crown copyright. All rights reserved (2023). Licence number 0100031673



Wireline drawing

View flat at a comfortable arm's length

<p><b>OS reference:</b> 242574 E 683486 N  <b>Eye level:</b> 77.9 mAOD  <b>Direction of view:</b> 165°  <b>Nearest turbine:</b> 2.89 km</p>	<p><b>Horizontal field of view:</b> 53.5° (planar projection)  <b>Principal distance:</b> 812.5 mm  <b>Paper size:</b> 841 x 297 mm (half A1)  <b>Correct printed image size:</b> 820 x 260 mm</p>	<p><b>Camera:</b> Canon EOS 6D MKII  <b>Lens:</b> Canon EF 50mm f/1.4  <b>Camera height:</b> 1.5 m  <b>Date and time:</b> 29.07.2022 16:10</p>	<p>● Turbine with nacelle lighting (All)</p>	<p><b>Figure: 5.17c</b>  <b>Viewpoint 2: Minor road (John Muir Way/NCR 7) north of site</b>  <b>Vale of Leven Wind Farm</b>  <small>© Crown copyright. All rights reserved (2023). Licence number 0100031673</small></p>
---	--	--	--	--



Photomontage: Proposed Development

View flat at a comfortable arm's length

<b>OS reference:</b>	242574 E 683486 N	<b>Horizontal field of view:</b>	53.5° (planar projection)	<b>Camera:</b>	Canon EOS 6D MKII
<b>Eye level:</b>	77.9 mAOD	<b>Principal distance:</b>	812.5 mm	<b>Lens:</b>	Canon EF 50mm f/1.4
<b>Direction of view:</b>	165°	<b>Paper size:</b>	841 x 297 mm (half A1)	<b>Camera height:</b>	1.5 m
<b>Nearest turbine:</b>	2.89 km	<b>Correct printed image size:</b>	820 x 260 mm	<b>Date and time:</b>	29.07.2022 16:10

**Figure: 5.17d**  
Viewpoint 2: Minor road (John Muir Way/NCR 7) north of site  
Vale of Leven Wind Farm  
© Crown copyright. All rights reserved (2023). Licence number 0100031673



Photomontage: Proposed Development Lighting Assessment (2000cd Intensity). Nacelle lighting for all turbines.

View flat at a comfortable arm's length

<b>OS reference:</b>	242574 E 683486 N	<b>Horizontal field of view:</b>	53.5° (planar projection)	<b>Camera:</b>	Canon EOS 6D MKII
<b>Eye level:</b>	77.9 mAOD	<b>Principal distance:</b>	812.5 mm	<b>Lens:</b>	Canon EF 50mm f/1.4
<b>Direction of view:</b>	165°	<b>Paper size:</b>	841 x 297 mm (half A1)	<b>Camera height:</b>	1.5 m
<b>Nearest turbine:</b>	2.89 km	<b>Correct printed image size:</b>	820 x 260 mm	<b>Date and time:</b>	08.03.2023 19:05

**Figure: 5.17e**  
**Viewpoint 2: Minor road (John Muir Way/NCR 7) north of site**  
**Vale of Leven Wind Farm**  
© Crown copyright. All rights reserved (2023). Licence number 0100031673



Photomontage: Proposed Development Lighting Assessment (200cd Intensity). Nacelle lighting for all turbines.

View flat at a comfortable arm's length

<b>OS reference:</b> 242574 E 683486 N	<b>Horizontal field of view:</b> 53.5° (planar projection)	<b>Camera:</b> Canon EOS 6D MKII
<b>Eye level:</b> 77.9 mAOD	<b>Principal distance:</b> 812.5 mm	<b>Lens:</b> Canon EF 50mm f/1.4
<b>Direction of view:</b> 165°	<b>Paper size:</b> 841 x 297 mm (half A1)	<b>Camera height:</b> 1.5 m
<b>Nearest turbine:</b> 2.89 km	<b>Correct printed image size:</b> 820 x 260 mm	<b>Date and time:</b> 08.03.2023 19:05

**Figure: 5.17f**  
**Viewpoint 2: Minor road (John Muir Way/NCR 7) north of site**  
**Vale of Leven Wind Farm**  
© Crown copyright. All rights reserved (2023). Licence number 0100031673