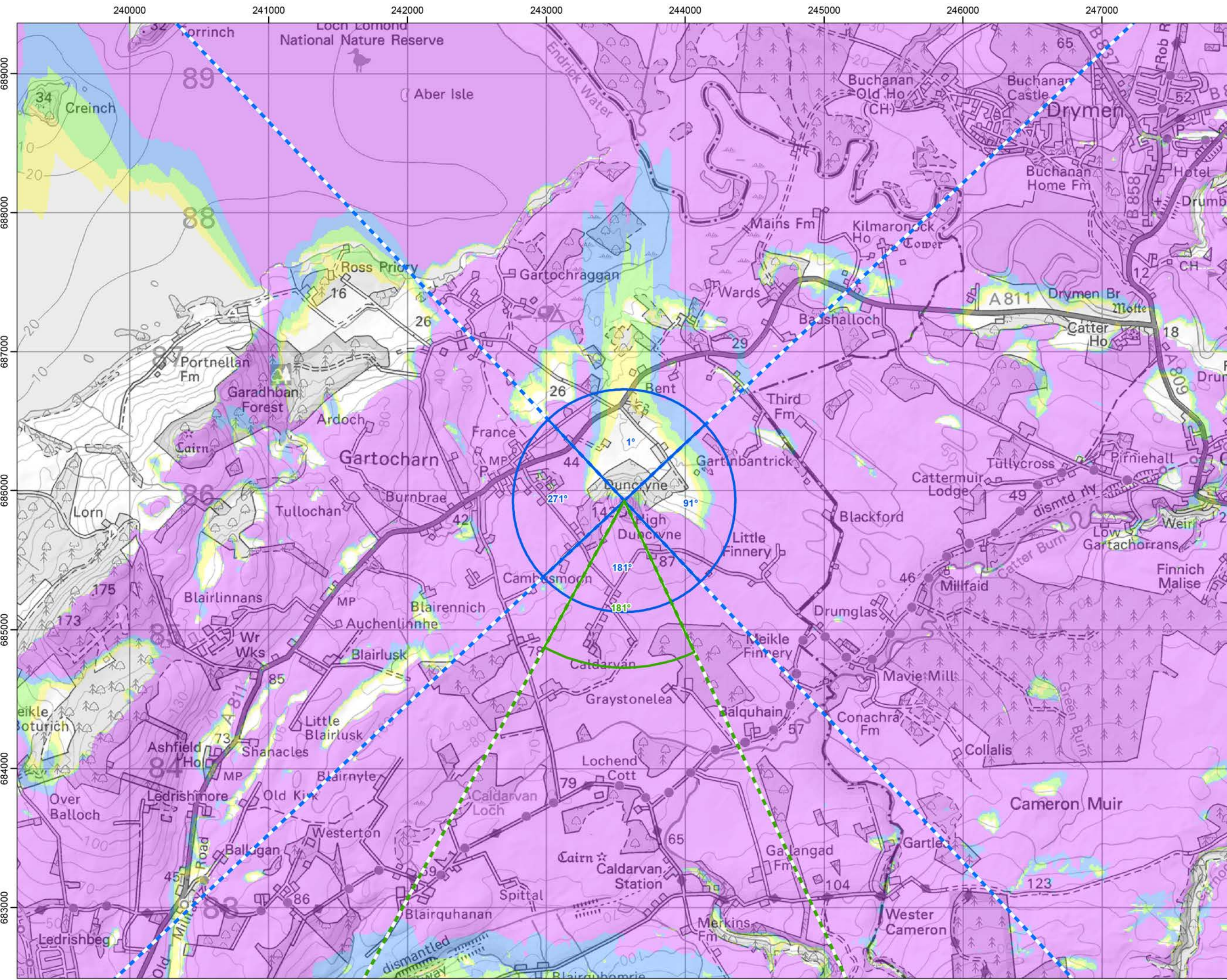


Cumulative Wind Farms and Location Plan 1:470,000 Scale



Viewpoint Location Plan with Horizontal Field of View 1:25,000 Scale

**Legend:**

- Proposed Turbines
- 10km Radii
- 45km Radii
- Viewpoint

**Cumulative Wind Farm Status**

- Operational
- Under Construction
- Consented
- Appeal/Application

**No. of Blade Tips Theoretically Visible**

- 1 - 3
- 4 - 6
- 7 - 9
- 10

**Photomontage and Wireline (53.5°HFOV)**

**Panorama with Wireline (90°HFOV)**

Tip Height: 250m  
Observer Height: 2m  
DTM: OS T5/150 DTM  
Surface Features: Excluded  
DTM Resolution: 10m  
Earth Curvature: Included

Coordinate System: British National Grid  
Projection: Transverse Mercator  
Datum: OSGB 1936  
Units: Meter

Rev	Date	Description	Drn	Chk	App
01	19/07/2023	First Draft	NL	AW	JW

**Vale of Leven Wind Farm**

**RSK** **Coriolis Energy**

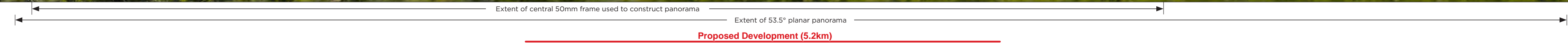
TITLE: Figure 5.22a Viewpoint Plan  
Viewpoint 7:  
Duncryne Hill

ID:P663510\_TAG000\_Layout\_A3\_L

0 20 40  
Kilometres  
SCALE: 1:350,000 @ A3


REV 00





Proposed Development (5.2km)

Priestside Farm (17.6km)



OS reference: 243560 E 685927 N  
 Eye level: 142.7 mAOD  
 Direction of view: 181°  
 Nearest turbine: 5.18 km

Horizontal field of view: 90° (cylindrical projection)  
 Principal distance: 522 mm  
 Paper size: 841 x 297 mm (half A1)  
 Correct printed image size: 820 x 130 mm


Camera: Canon EOS 6D MKII  
 Lens: Canon EF 50mm f/1.4  
 Camera height: 1.5 m  
 Date and time: 29.07.2022 11:05





Baseline photograph

This image provides landscape and visual context only




Wireline drawing

<b>OS reference:</b> 243560 E 685927 N	<b>Horizontal field of view:</b> 90° (cylindrical projection)	<b>Camera:</b> Canon EOS 6D MKII
<b>Eye level:</b> 142.7 mAOD	<b>Principal distance:</b> 522 mm	<b>Lens:</b> Canon EF 50mm f/1.4
<b>Direction of view:</b> 271°	<b>Paper size:</b> 841 x 297 mm (half A1)	<b>Camera height:</b> 1.5 m
<b>Nearest turbine:</b> 5.18 km	<b>Correct printed image size:</b> 820 x 130 mm	<b>Date and time:</b> 29.07.2022 11:05

**Figure: 5.22c**  
 Viewpoint 7: Duncryne Hill  
 Vale of Leven Wind Farm  
© Crown copyright. All rights reserved (2023). Licence number 0100031673






<b>OS reference:</b> 243560 E 685927 N	<b>Horizontal field of view:</b> 90° (cylindrical projection)	<b>Camera:</b> Canon EOS 6D MKII
<b>Eye level:</b> 142.7 mAOD	<b>Principal distance:</b> 522 mm	<b>Lens:</b> Canon EF 50mm f/1.4
<b>Direction of view:</b> 1°	<b>Paper size:</b> 841 x 297 mm (half A1)	<b>Camera height:</b> 1.5 m
<b>Nearest turbine:</b> 5.18 km	<b>Correct printed image size:</b> 820 x 130 mm	<b>Date and time:</b> 29.07.2022 11:05

**Figure: 5.22d**  
**Viewpoint 7: Duncryne Hill**  
**Vale of Leven Wind Farm**  
© Crown copyright. All rights reserved (2023). Licence number 0100031673






OS reference: 243560 E 685927 N	Horizontal field of view: 90° (cylindrical projection)	Camera: Canon EOS 6D MKII
Eye level: 142.7 mAOD	Principal distance: 522 mm	Lens: Canon EF 50mm f/1.4
Direction of view: 91°	Paper size: 841 x 297 mm (half A1)	Camera height: 1.5 m
Nearest turbine: 5.18 km	Correct printed image size: 820 x 130 mm	Date and time: 29.07.2022 11:05

**Figure: 5.22e**  
 Viewpoint 7: Duncryne Hill  
 Vale of Leven Wind Farm  
© Crown copyright. All rights reserved (2023). Licence number 0100031673





Wireline drawing

View flat at a comfortable arm's length

OS reference: 243560 E 685927 N  
 Eye level: 142.7 mAOD  
 Direction of view: 181°  
 Nearest turbine: 5.18 km

Horizontal field of view: 53.5° (planar projection)  
 Principal distance: 812.5 mm  
 Paper size: 841 x 297 mm (half A1)  
 Correct printed image size: 820 x 260 mm

Camera: Canon EOS 6D MKII  
 Lens: Canon EF 50mm f/1.4  
 Camera height: 1.5 m  
 Date and time: 29.07.2022 11:05

● Turbine with nacelle lighting (All)

Figure: 5.22f  
 Viewpoint 7: Duncryne Hill  
 Vale of Leven Wind Farm  
© Crown copyright. All rights reserved (2023). Licence number 0100031673





Photomontage: Proposed Development

View flat at a comfortable arm's length

OS reference: 243560 E 685927 N  
Eye level: 142.7 mAOB  
Direction of view: 181°  
Nearest turbine: 5.18 km

Horizontal field of view: 53.5° (planar projection)  
Principal distance: 812.5 mm  
Paper size: 841 x 297 mm (half A1)  
Correct printed image size: 820 x 260 mm

Camera: Canon EOS 6D MKII  
Lens: Canon EF 50mm f/1.4  
Camera height: 1.5 m  
Date and time: 29.07.2022 11:05

Figure: 5.22g  
Viewpoint 7: Duncryne Hill  
Vale of Leven Wind Farm  
© Crown copyright. All rights reserved (2023). Licence number 0100031673