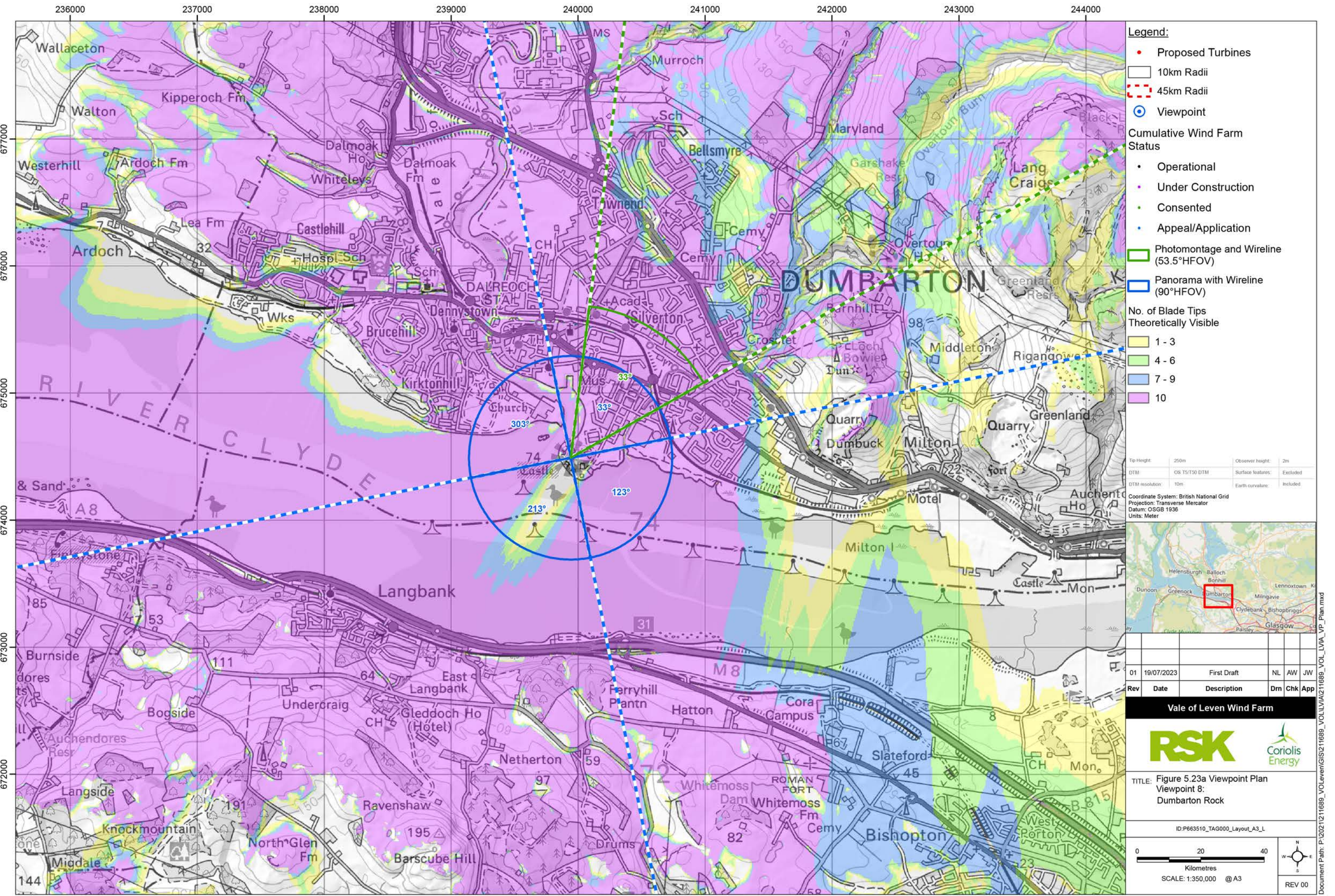


© OpenStreetMap (and) contributors, CC-BY-SA © Crown copyright and database rights (2023) Ordnance Survey 0100031673. Contains OS data © Crown copyright and database right (2023). Contains public sector information licensed under the Open Government Licence v3.0.

Cumulative Wind Farms and Location Plan 1:470,000 Scale



**Legend:**

- Proposed Turbines
- 10km Radii
- 45km Radii
- ⊙ Viewpoint

**Cumulative Wind Farm Status**

- Operational
- Under Construction
- Consented
- Appeal/Application

**Photomontage and Wireline (53.5°HFOV)**

- Photomontage and Wireline (53.5°HFOV)
- Panorama with Wireline (90°HFOV)

**No. of Blade Tips Theoretically Visible**

- 1 - 3
- 4 - 6
- 7 - 9
- 10

**Technical Details:**

Tip Height: 250m  
Observer Height: 2m  
DTM: OS T5/150 DTM  
Surface Features: Excluded  
DTM Resolution: 10m  
Earth Curvature: Included

**Coordinate System:** British National Grid  
**Projection:** Transverse Mercator  
**Datum:** OSGB 1936  
**Units:** Meter



Rev	Date	Description	Drm	Chk	App
01	19/07/2023	First Draft	NL	AW	JW

**Vale of Leven Wind Farm**

**RSK** **Coriolis Energy**

**TITLE:** Figure 5.23a Viewpoint Plan  
Viewpoint 8:  
Dumbarton Rock

ID: P663510\_TAG000\_Layout\_A3\_L

0 20 40  
Kilometres  
SCALE: 1:350,000 @ A3

REV 00


Document Path: P:\2023\1211689\_ValeOfLeven\GIS\21689\_ValeOfLeven\GIS\21689\_VOL\_LVA\_VP\_Plan.mxd





Baseline photograph

This image provides landscape and visual context only



Wireline drawing

<b>OS reference:</b> 239941 E 674490 N	<b>Horizontal field of view:</b> 90° (cylindrical projection)	<b>Camera:</b> Canon EOS 6D MKI
<b>Eye level:</b> 73.1 mAOD	<b>Principal distance:</b> 522 mm	<b>Lens:</b> Canon EF 50mm f/1.4
<b>Direction of view:</b> 33°	<b>Paper size:</b> 841 x 297 mm (half A1)	<b>Camera height:</b> 1.5 m
<b>Nearest turbine:</b> 5.54 km	<b>Correct printed image size:</b> 820 x 130 mm	<b>Date and time:</b> 24.04.2023 14:55


**Figure: 5.23b**  
**Viewpoint 8: Dumbarton Rock**  
**Vale of Leven Wind Farm**  
© Crown copyright. All rights reserved (2023). Licence number 0100031673





Baseline photograph


This image provides landscape and visual context only



Wireline drawing

OS reference: 239941 E 674490 N	Horizontal field of view: 90° (cylindrical projection)	Camera: Canon EOS 6D MKI
Eye level: 73.1 mAOD	Principal distance: 522 mm	Lens: Canon EF 50mm f/1.4
Direction of view: 123°	Paper size: 841 x 297 mm (half A1)	Camera height: 1.5 m
Nearest turbine: 5.54 km	Correct printed image size: 820 x 130 mm	Date and time: 24.04.2023 14:55






<b>OS reference:</b> 239941 E 674490 N	<b>Horizontal field of view:</b> 90° (cylindrical projection)	<b>Camera:</b> Canon EOS 6D MKI
<b>Eye level:</b> 73.1 mAOD	<b>Principal distance:</b> 522 mm	<b>Lens:</b> Canon EF 50mm f/1.4
<b>Direction of view:</b> 213°	<b>Paper size:</b> 841 x 297 mm (half A1)	<b>Camera height:</b> 1.5 m
<b>Nearest turbine:</b> 5.54 km	<b>Correct printed image size:</b> 820 x 130 mm	<b>Date and time:</b> 24.04.2023 14:55

**Figure: 5.23d**  
Viewpoint 8: Dumbarton Rock  
Vale of Leven Wind Farm  
© Crown copyright. All rights reserved (2023). Licence number 0100031673





Corlic Hill (Inverclyde) (10km)




OS reference: 239941 E 674490 N  
 Eye level: 73.1 mAOD  
 Direction of view: 303°  
 Nearest turbine: 5.54 km

Horizontal field of view: 90° (cylindrical projection)  
 Principal distance: 522 mm  
 Paper size: 841 x 297 mm (half A1)  
 Correct printed image size: 820 x 130 mm

Camera: Canon EOS 6D MKI  
 Lens: Canon EF 50mm f/1.4  
 Camera height: 1.5 m  
 Date and time: 24.04.2023 14:55





Wireline drawing

View flat at a comfortable arm's length

OS reference: 239941 E 674490 N  
 Eye level: 73.1 mAOD  
 Direction of view: 33°  
 Nearest turbine: 5.54 km

Horizontal field of view: 53.5° (planar projection)  
 Principal distance: 812.5 mm  
 Paper size: 841 x 297 mm (half A1)  
 Correct printed image size: 820 x 260 mm

Camera: Canon EOS 6D MKI  
 Lens: Canon EF 50mm f/1.4  
 Camera height: 1.5 m  
 Date and time: 24.04.2023 14:55

● Turbine with nacelle lighting (All)

Figure: 5.23f  
 Viewpoint 8: Dumbarton Rock  
 Vale of Leven Wind Farm  
© Crown copyright. All rights reserved (2023). Licence number 0100031673





Photomontage: Proposed Development

View flat at a comfortable arm's length

OS reference: 239941 E 674490 N  
 Eye level: 73.1 mAOD  
 Direction of view: 33°  
 Nearest turbine: 5.54 km

Horizontal field of view: 53.5° (planar projection)  
 Principal distance: 812.5 mm  
 Paper size: 841 x 297 mm (half A1)  
 Correct printed image size: 820 x 260 mm

Camera: Canon EOS 6D MKI  
 Lens: Canon EF 50mm f/1.4  
 Camera height: 1.5 m  
 Date and time: 24.04.2023 14:55

**Figure: 5.23g**  
 Viewpoint 8: Dumbarton Rock  
 Vale of Leven Wind Farm  
© Crown copyright. All rights reserved (2023). Licence number 0100031673