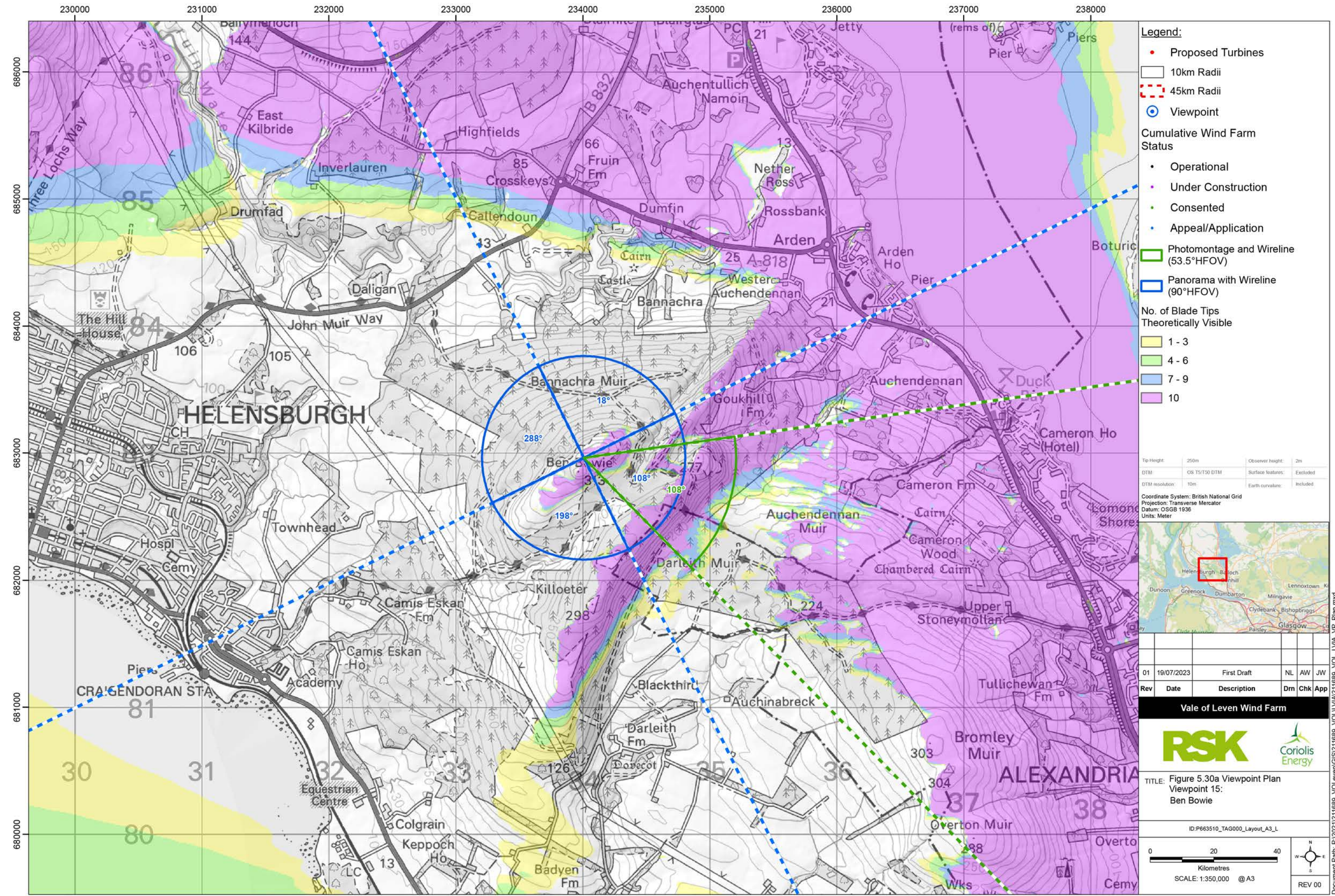


© OpenStreetMap (and) contributors, CC-BY-SA © Crown copyright and database rights (2023) Ordnance Survey 0100031673. Contains OS data © Crown copyright and database right (2023). Contains public sector information licensed under the Open Government Licence v3.0.

Cumulative Wind Farms and Location Plan 1:470,000 Scale



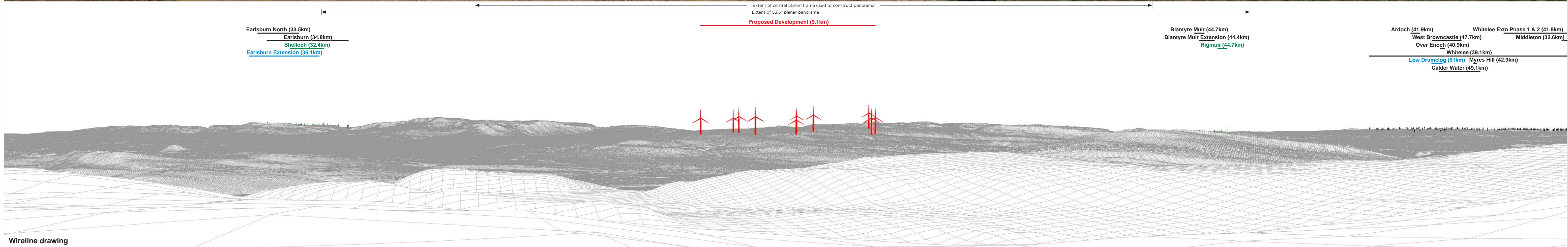
Viewpoint Location Plan with Horizontal Field of View 1:25,000 Scale

Document Path: P:\2021\1211689_ValeOfLeven\GIS\211689_ValeOfLeven\GIS\211689_VOL_LVA_LP_Plan.mxd



Baseline photograph

This image provides landscape and visual context only




Wireline drawing

<p>OS reference: 234006 E 682963 N</p> <p>Eye level: 313.1 mAOD</p> <p>Direction of view: 108°</p> <p>Nearest turbine: 9.12 km</p>	<p>Horizontal field of view: 90° (cylindrical projection)</p> <p>Principal distance: 522 mm</p> <p>Paper size: 841 x 297 mm (half A1)</p> <p>Correct printed image size: 820 x 130 mm</p>	<p>Camera: Canon EOS 6D MKII</p> <p>Lens: Canon EF 50mm f/1.4</p> <p>Camera height: 1.5 m</p> <p>Date and time: 29.07.2022 14:57</p>	<p>Figure: 5.30b</p> <p>Viewpoint 15: Ben Bowie</p> <p>Vale of Leven Wind Farm</p> <p><small>© Crown copyright. All rights reserved (2023). Licence number 0100031673</small></p>
--	---	--	--



Baseline photograph

This image provides landscape and visual context only



Wireline drawing

Whitelee Extn Phase 1 & 2 (41.8km)
 Middleton (32.6km) Neilston (30.9km)
 Whitelee (39.1km)
 Sneddons Law (43.5km)

Braco (27.8km)

Corlic Hill (Inverclyde) (10.9km)

OS reference: 234006 E 682963 N
 Eye level: 313.1 mAOB
 Direction of view: 198°
 Nearest turbine: 9.12 km


Horizontal field of view: 90° (cylindrical projection)
 Principal distance: 522 mm
 Paper size: 841 x 297 mm (half A1)
 Correct printed image size: 820 x 130 mm

Camera: Canon EOS 6D MKII
 Lens: Canon EF 50mm f/1.4
 Camera height: 1.5 m
 Date and time: 29.07.2022 14:57



Baseline photograph

This image provides landscape and visual context only



Wireline drawing


OS reference: 234006 E 682963 N	Horizontal field of view: 90° (cylindrical projection)	Camera: Canon EOS 6D MKII
Eye level: 313.1 mAOD	Principal distance: 522 mm	Lens: Canon EF 50mm f/1.4
Direction of view: 288°	Paper size: 841 x 297 mm (half A1)	Camera height: 1.5 m
Nearest turbine: 9.12 km	Correct printed image size: 820 x 130 mm	Date and time: 29.07.2022 14:57

Figure: 5.30d
Viewpoint 15: Ben Bowie
Vale of Leven Wind Farm
© Crown copyright. All rights reserved (2023). Licence number 0100031673



Baseline photograph


This image provides landscape and visual context only



Wireline drawing

Braes of Doune (46.4km)

OS reference: 234006 E 682963 N	Horizontal field of view: 90° (cylindrical projection)	Camera: Canon EOS 6D MKII
Eye level: 313.1 mAOD	Principal distance: 522 mm	Lens: Canon EF 50mm f/1.4
Direction of view: 18°	Paper size: 841 x 297 mm (half A1)	Camera height: 1.5 m
Nearest turbine: 9.12 km	Correct printed image size: 820 x 130 mm	Date and time: 29.07.2022 14:57



Wireline drawing

View flat at a comfortable arm's length

OS reference: 234006 E 682963 N
 Eye level: 313.1 mAOD
 Direction of view: 108°
 Nearest turbine: 9.12 km

Horizontal field of view: 53.5° (planar projection)
 Principal distance: 812.5 mm
 Paper size: 841 x 297 mm (half A1)
 Correct printed image size: 820 x 260 mm

Camera: Canon EOS 6D MKII
 Lens: Canon EF 50mm f/1.4
 Camera height: 1.5 m
 Date and time: 29.07.2022 14:57

● Turbine with nacelle lighting (All)

Figure: 5.30f
 Viewpoint 15: Ben Bowie
 Vale of Leven Wind Farm
© Crown copyright. All rights reserved (2023). Licence number 0100031673



Photomontage: Proposed Development

View flat at a comfortable arm's length

OS reference: 234006 E 682963 N
Eye level: 313.1 mAOD
Direction of view: 108°
Nearest turbine: 9.12 km

Horizontal field of view: 53.5° (planar projection)
Principal distance: 812.5 mm
Paper size: 841 x 297 mm (half A1)
Correct printed image size: 820 x 260 mm

Camera: Canon EOS 6D MKII
Lens: Canon EF 50mm f/1.4
Camera height: 1.5 m
Date and time: 29.07.2022 14:57

Figure: 5.30g
Viewpoint 15: Ben Bowie
Vale of Leven Wind Farm
© Crown copyright. All rights reserved (2023). Licence number 0100031673