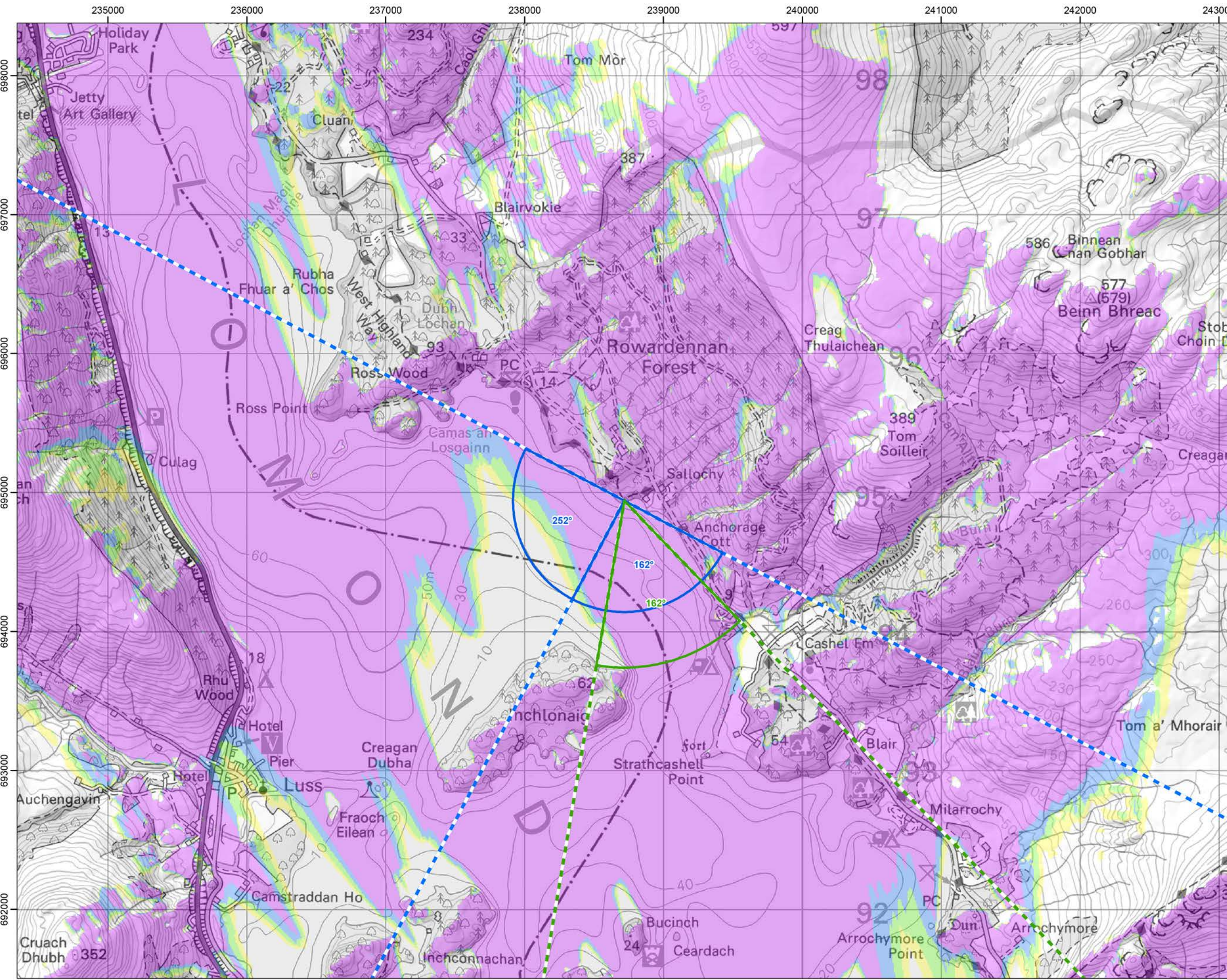


Cumulative Wind Farms and Location Plan 1:470,000 Scale



Viewpoint Location Plan with Horizontal Field of View 1:25,000 Scale

**Legend:**

- Proposed Turbines
- 10km Radii
- 45km Radii
- Viewpoint

**Cumulative Wind Farm Status**

- Operational
- Under Construction
- Consented
- Appeal/Application

**No. of Blade Tips Theoretically Visible**

- 1 - 3
- 4 - 6
- 7 - 9
- 10

**Photomontage and Wireline (53.5°HFOV)**

**Panorama with Wireline (90°HFOV)**

Tip Height: 250m  
Observer Height: 2m  
DTM: OS T5/150 DTM  
Surface Features: Excluded  
DTM Resolution: 10m  
Earth Curvature: Included

Coordinate System: British National Grid  
Projection: Transverse Mercator  
Datum: OSGB 1936  
Units: Meter

Rev	Date	Description	Drn	Chk	App
01	19/07/2023	First Draft	NL	AW	JW

**Vale of Leven Wind Farm**

**RSK** **Coriolis Energy**

TITLE: Figure 5.39a Viewpoint Plan  
Viewpoint 24:  
Salloway

ID: P663510\_TAG000\_Layout\_A3\_L

0 20 40  
Kilometres  
SCALE: 1:350,000 @ A3

REV 00


© OpenStreetMap (and) contributors, CC-BY-SA © Crown copyright and database rights (2023) Ordnance Survey 0100031673. Contains OS data © Crown copyright and database right (2023). Contains public sector information licensed under the Open Government Licence v3.0.

Document Path: P:\2023\12\11689\_ValeOfLeven\GIS\21689\_ValeOfLeven\GIS\21689\_ValeOfLeven\_VP\_Plan.mxd



Baseline photograph


This image provides landscape and visual context only



Wireline drawing


<b>OS reference:</b> 238717 E 694941 N	<b>Horizontal field of view:</b> 90° (cylindrical projection)	<b>Camera:</b> Canon EOS 5D MKII
<b>Eye level:</b> 8.4 mAOD	<b>Principal distance:</b> 522 mm	<b>Lens:</b> Canon EF 50mm f/1.4
<b>Direction of view:</b> 162°	<b>Paper size:</b> 841 x 297 mm (half A1)	<b>Camera height:</b> 1.5 m
<b>Nearest turbine:</b> 14.98 km	<b>Correct printed image size:</b> 820 x 130 mm	<b>Date and time:</b> 08.03.2023 16:14

**Figure: 5.39b**  
 Viewpoint 24: Sallochty  
 Vale of Leven Wind Farm  
© Crown copyright. All rights reserved (2023). Licence number 0100031673




Baseline photograph

This image provides landscape and visual context only



Wireline drawing

<b>OS reference:</b> 238717 E 694941 N	<b>Horizontal field of view:</b> 90° (cylindrical projection)	<b>Camera:</b> Canon EOS 5D MKII
<b>Eye level:</b> 8.4 mAOD	<b>Principal distance:</b> 522 mm	<b>Lens:</b> Canon EF 50mm f/1.4
<b>Direction of view:</b> 252°	<b>Paper size:</b> 841 x 297 mm (half A1)	<b>Camera height:</b> 1.5 m
<b>Nearest turbine:</b> 14.98 km	<b>Correct printed image size:</b> 820 x 130 mm	<b>Date and time:</b> 08.03.2023 16:14



Wireline drawing

View flat at a comfortable arm's length

OS reference: 238717 E 694941 N  
 Eye level: 8.4 mAOD  
 Direction of view: 162°  
 Nearest turbine: 14.98 km

Horizontal field of view: 53.5° (planar projection)  
 Principal distance: 812.5 mm  
 Paper size: 841 x 297 mm (half A1)  
 Correct printed image size: 820 x 260 mm

Camera: Canon EOS 5D MKII  
 Lens: Canon EF 50mm f/1.4  
 Camera height: 1.5 m  
 Date and time: 08.03.2023 16:14

● Turbine with nacelle lighting (All)

Figure: 5.39d  
 Viewpoint 24: Sallochy  
 Vale of Leven Wind Farm  
© Crown copyright. All rights reserved (2023). Licence number 0100031673



Photomontage: Proposed Development

View flat at a comfortable arm's length

**OS reference:** 238717 E 694941 N  
**Eye level:** 8.4 mAOD  
**Direction of view:** 162°  
**Nearest turbine:** 14.98 km

**Horizontal field of view:** 53.5° (planar projection)  
**Principal distance:** 812.5 mm  
**Paper size:** 841 x 297 mm (half A1)  
**Correct printed image size:** 820 x 260 mm

**Camera:** Canon EOS 5D MKII  
**Lens:** Canon EF 50mm f/1.4  
**Camera height:** 1.5 m  
**Date and time:** 08.03.2023 16:14

**Figure: 5.39e**  
**Viewpoint 24: Salloch**  
**Vale of Leven Wind Farm**  
© Crown copyright. All rights reserved (2023). Licence number 0100031673