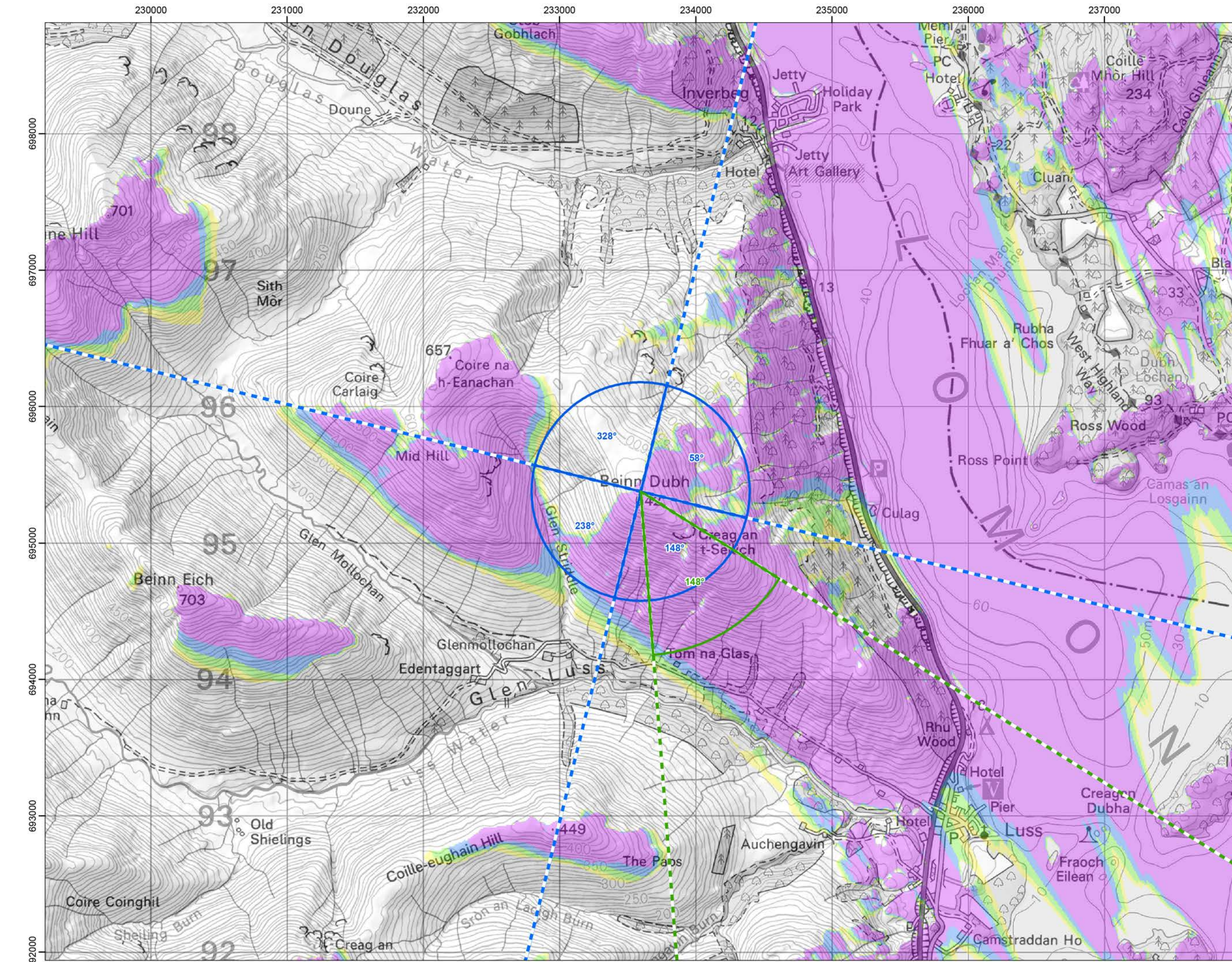


Cumulative Wind Farms and Location Plan 1:470,000 Scale



Viewpoint Location Plan with Horizontal Field of View 1:25,000 Scale

Legend:

- Proposed Turbines
- 10km Radii
- 45km Radii
- Viewpoint

Cumulative Wind Farm Status

- Operational
- Under Construction
- Consented
- Appeal/Application

Photomontage and Wireline (53.5°HFOV)

Panorama with Wireline (90°HFOV)

No. of Blade Tips Theoretically Visible

- 1 - 3
- 4 - 6
- 7 - 9
- 10

Top Height: 250m
Observer Height: 2m
DTM: OS TSI150 DTM
Surface Features: Excluded
DTM Resolution: 10m
Earth Curvature: Included

Coordinate System: British National Grid
Datum: OSGB 1936
Units: Meter

Rev	Date	Description	Drm	Chk	App
01	19/07/2023	First Draft	NL	AW	JW

Vale of Leven Wind Farm

RSK Coriolis Energy

TITLE: Figure 5.41a Viewpoint Plan
Viewpoint 26:
Beinn Dubh

ID:P663510_TAG000_Layout_A3_L

0 20 40
Kilometres
SCALE: 1:350,000 @ A3

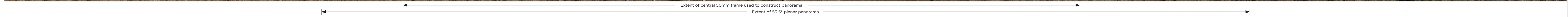
REV 00

Document Path: P:\2023\1211689_ValeofLevenGIS\211689_ValeofLevenGIS\211689_VOL_LVA_VP_Plan.mxd

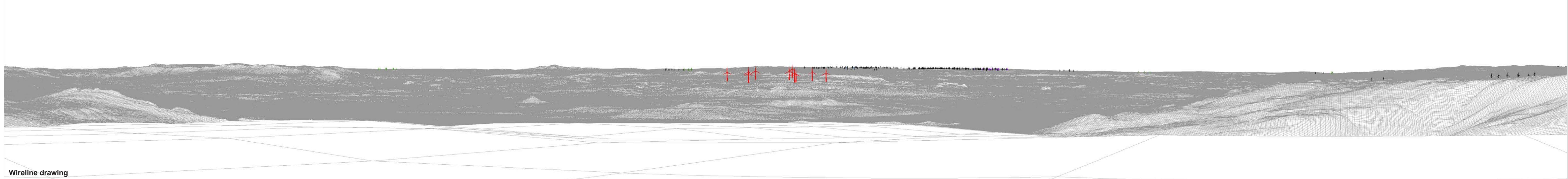


Baseline photograph

This image provides landscape and visual context only




Craigengelt (39.3km)	Hartwood (60.9km)	Blantyre Muir (54km) Blantyre Muir Extension (53.7km) Boghead Farm (57.8km) Rigmuir (54.2km)	Proposed Development (17.6km)	Calder Water (60.1km) West Browncastle (58.5km) Ardoch (52.6km) Over Enoch (51.8km) Whitelee (50.4km) Low Drumclog (61.8km)	Whitelee Extn Phase 1 & 2 (53.5km) Middleton (44.2km) Sneddons Law (55.1km)	Neilston (42.8km)	Braco (40km)	Shewalton Moss/ Glaxo (59km) GSK Shewalton (58.7km)	Priestside Farm (23.3km)	Kelburn (41.2km) Corlic Hill (Inverclyde) (22.8km)
----------------------	-------------------	---	--------------------------------------	--	---	-------------------	--------------	--	--------------------------	---



Wireline drawing

OS reference: 233595 E 695377 N	Horizontal field of view: 90° (cylindrical projection)	Camera: Canon EOS 6D MKI
Eye level: 642.1 mAOD	Principal distance: 522 mm	Lens: Canon EF 50mm f/1.4
Direction of view: 148°	Paper size: 841 x 297 mm (half A1)	Camera height: 1.5 m
Nearest turbine: 17.55 km	Correct printed image size: 820 x 130 mm	Date and time: 20.04.2023 18:02

Figure: 5.41b
Viewpoint 26: Beinn Dubh
Vale of Leven Wind Farm
© Crown copyright. All rights reserved (2023). Licence number 0100031673




OS reference: 233595 E 695377 N	Horizontal field of view: 90° (cylindrical projection)	Camera: Canon EOS 6D MKI
Eye level: 642.1 mAOD	Principal distance: 522 mm	Lens: Canon EF 50mm f/1.4
Direction of view: 238°	Paper size: 841 x 297 mm (half A1)	Camera height: 1.5 m
Nearest turbine: 17.55 km	Correct printed image size: 820 x 130 mm	Date and time: 20.04.2023 18:02

Figure: 5.41c
Viewpoint 26: Beinn Dubh
Vale of Leven Wind Farm
© Crown copyright. All rights reserved (2023). Licence number 0100031673



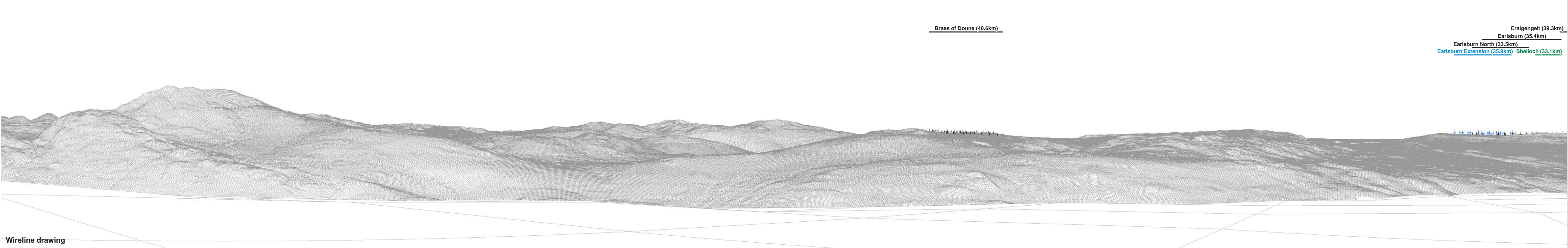
Baseline photograph

This image provides landscape and visual context only



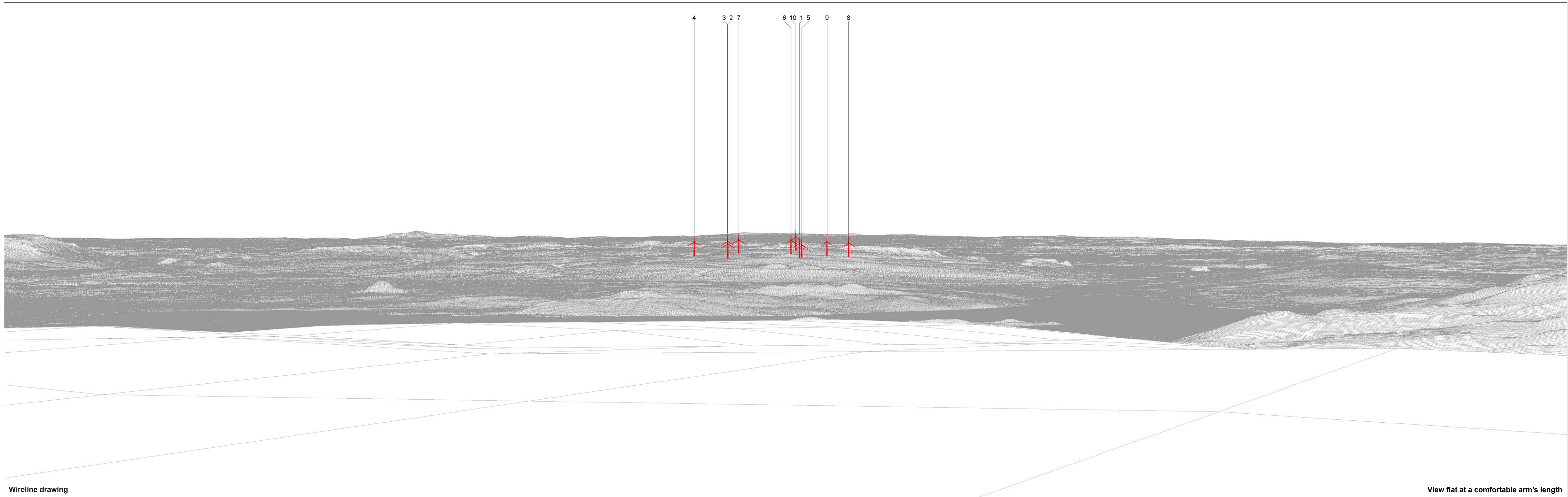
Wireline drawing

OS reference: 233595 E 695377 N	Horizontal field of view: 90° (cylindrical projection)	Camera: Canon EOS 6D MKI
Eye level: 642.1 mAOD	Principal distance: 522 mm	Lens: Canon EF 50mm f/1.4
Direction of view: 328°	Paper size: 841 x 297 mm (half A1)	Camera height: 1.5 m
Nearest turbine: 17.55 km	Correct printed image size: 820 x 130 mm	Date and time: 20.04.2023 18:02



OS reference: 233595 E 695377 N	Horizontal field of view: 90° (cylindrical projection)	Camera: Canon EOS 6D MKI
Eye level: 642.1 mAOD	Principal distance: 522 mm	Lens: Canon EF 50mm f/1.4
Direction of view: 58°	Paper size: 841 x 297 mm (half A1)	Camera height: 1.5 m
Nearest turbine: 17.55 km	Correct printed image size: 820 x 130 mm	Date and time: 20.04.2023 18:02

Figure: 5.41e
Viewpoint 26: Beinn Dubh
Vale of Leven Wind Farm
© Crown copyright. All rights reserved (2023). Licence number 0100031673



Wireline drawing

View flat at a comfortable arm's length

OS reference: 233595 E 695377 N
 Eye level: 642.1 mAOD
 Direction of view: 148°
 Nearest turbine: 17.55 km

Horizontal field of view: 53.5° (planar projection)
 Principal distance: 812.5 mm
 Paper size: 841 x 297 mm (half A1)
 Correct printed image size: 820 x 260 mm

Camera: Canon EOS 6D MKI
 Lens: Canon EF 50mm f/1.4
 Camera height: 1.5 m
 Date and time: 20.04.2023 18:02

● Turbine with nacelle lighting (All)



Photomontage: Proposed Development

View flat at a comfortable arm's length

OS reference: 233595 E 695377 N	Horizontal field of view: 53.5° (planar projection)	Camera: Canon EOS 6D MK1	Figure: 5.41g Viewpoint 26: Beinn Dubh Vale of Leven Wind Farm <small>© Crown copyright. All rights reserved (2023). Licence number 0100031673</small>
Eye level: 642.1 mAOD	Principal distance: 812.5 mm	Lens: Canon EF 50mm f/1.4	
Direction of view: 148°	Paper size: 841 x 297 mm (half A1)	Camera height: 1.5 m	
Nearest turbine: 17.55 km	Correct printed image size: 820 x 260 mm	Date and time: 20.04.2023 18:02	