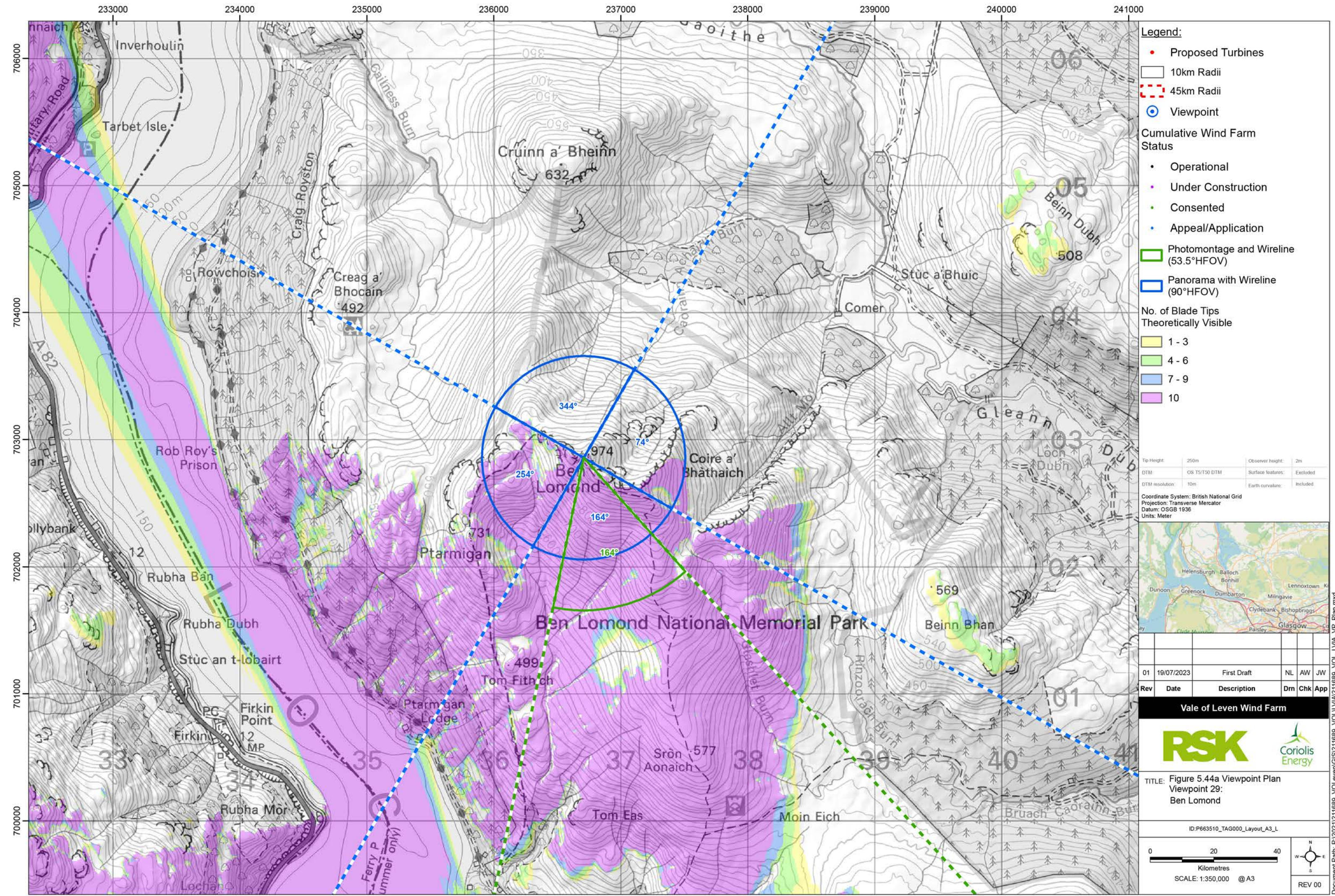


© OpenStreetMap (and) contributors, CC-BY-SA © Crown copyright and database rights (2023) Ordnance Survey 0100031673. Contains OS data © Crown copyright and database right (2023). Contains public sector information licensed under the Open Government Licence v3.0.

Cumulative Wind Farms and Location Plan 1:470,000 Scale

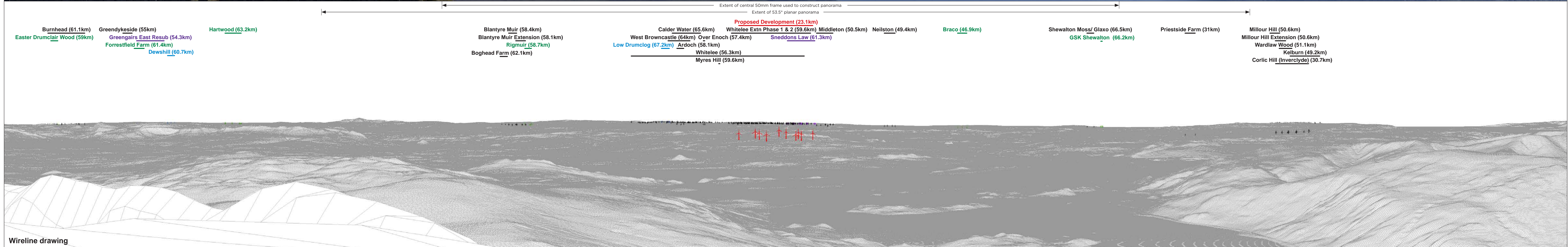


Viewpoint Location Plan with Horizontal Field of View 1:25,000 Scale



Baseline photograph

This image provides landscape and visual context only



Wireline drawing


OS reference: 236707 E 702857 N	Horizontal field of view: 90° (cylindrical projection)	Camera: Canon EOS 6D MKII
Eye level: 973.7 mAOB	Principal distance: 522 mm	Lens: Canon EF 50mm f/1.4
Direction of view: 164°	Paper size: 841 x 297 mm (half A1)	Camera height: 1.5 m
Nearest turbine: 23.13 km	Correct printed image size: 820 x 130 mm	Date and time: 10.08.2022 16:15

Figure: 5.44b
Viewpoint 29: Ben Lomond
Vale of Leven Wind Farm
© Crown copyright. All rights reserved (2023). Licence number 0100031673



Baseline photograph

This image provides landscape and visual context only



Wireline drawing


Creag Dhubh (22.3km)

OS reference: 236707 E 702857 N	Horizontal field of view: 90° (cylindrical projection)	Camera: Canon EOS 6D MKII
Eye level: 973.7 mAOD	Principal distance: 522 mm	Lens: Canon EF 50mm f/1.4
Direction of view: 254°	Paper size: 841 x 297 mm (half A1)	Camera height: 1.5 m
Nearest turbine: 23.13 km	Correct printed image size: 820 x 130 mm	Date and time: 10.08.2022 16:15



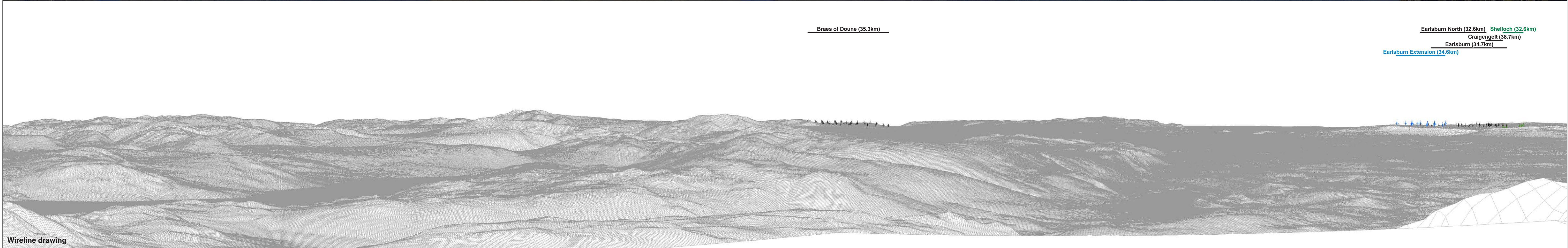
Baseline photograph

This image provides landscape and visual context only




Wireline drawing

OS reference: 236707 E 702857 N	Horizontal field of view: 90° (cylindrical projection)	Camera: Canon EOS 6D MKII
Eye level: 973.7 mAOD	Principal distance: 522 mm	Lens: Canon EF 50mm f/1.4
Direction of view: 344°	Paper size: 841 x 297 mm (half A1)	Camera height: 1.5 m
Nearest turbine: 23.13 km	Correct printed image size: 820 x 130 mm	Date and time: 10.08.2022 16:15



OS reference: 236707 E 702857 N	Horizontal field of view: 90° (cylindrical projection)	Camera: Canon EOS 6D MKII
Eye level: 973.7 m AOD	Principal distance: 522 mm	Lens: Canon EF 50mm f/1.4
Direction of view: 74°	Paper size: 841 x 297 mm (half A1)	Camera height: 1.5 m
Nearest turbine: 23.13 km	Correct printed image size: 820 x 130 mm	Date and time: 10.08.2022 16:15

Figure: 5.44e
Viewpoint 29: Ben Lomond
Vale of Leven Wind Farm
© Crown copyright. All rights reserved (2023). Licence number 0100031673



Wireline drawing

View flat at a comfortable arm's length

OS reference: 236707 E 702857 N
Eye level: 973.7 mAOD
Direction of view: 164°
Nearest turbine: 23.13 km

Horizontal field of view: 53.5° (planar projection)
Principal distance: 812.5 mm
Paper size: 841 x 297 mm (half A1)
Correct printed image size: 820 x 260 mm

Camera: Canon EOS 6D MKII
Lens: Canon EF 50mm f/1.4
Camera height: 1.5 m
Date and time: 10.08.2022 16:15

● Turbine with nacelle lighting (All)

Figure: 5.44f
Viewpoint 29: Ben Lomond
Vale of Leven Wind Farm
© Crown copyright. All rights reserved (2023). Licence number 0100031673



Photomontage: Proposed Development

View flat at a comfortable arm's length

OS reference:	236707 E 702857 N	Horizontal field of view:	53.5° (planar projection)	Camera:	Canon EOS 6D MKII
Eye level:	973.7 mAOD	Principal distance:	812.5 mm	Lens:	Canon EF 50mm f/1.4
Direction of view:	164°	Paper size:	841 x 297 mm (half A1)	Camera height:	1.5 m
Nearest turbine:	23.13 km	Correct printed image size:	820 x 260 mm	Date and time:	10.08.2022 16:15

Figure: 5.44g
Viewpoint 29: Ben Lomond
Vale of Leven Wind Farm
© Crown copyright. All rights reserved (2023). Licence number 0100031673