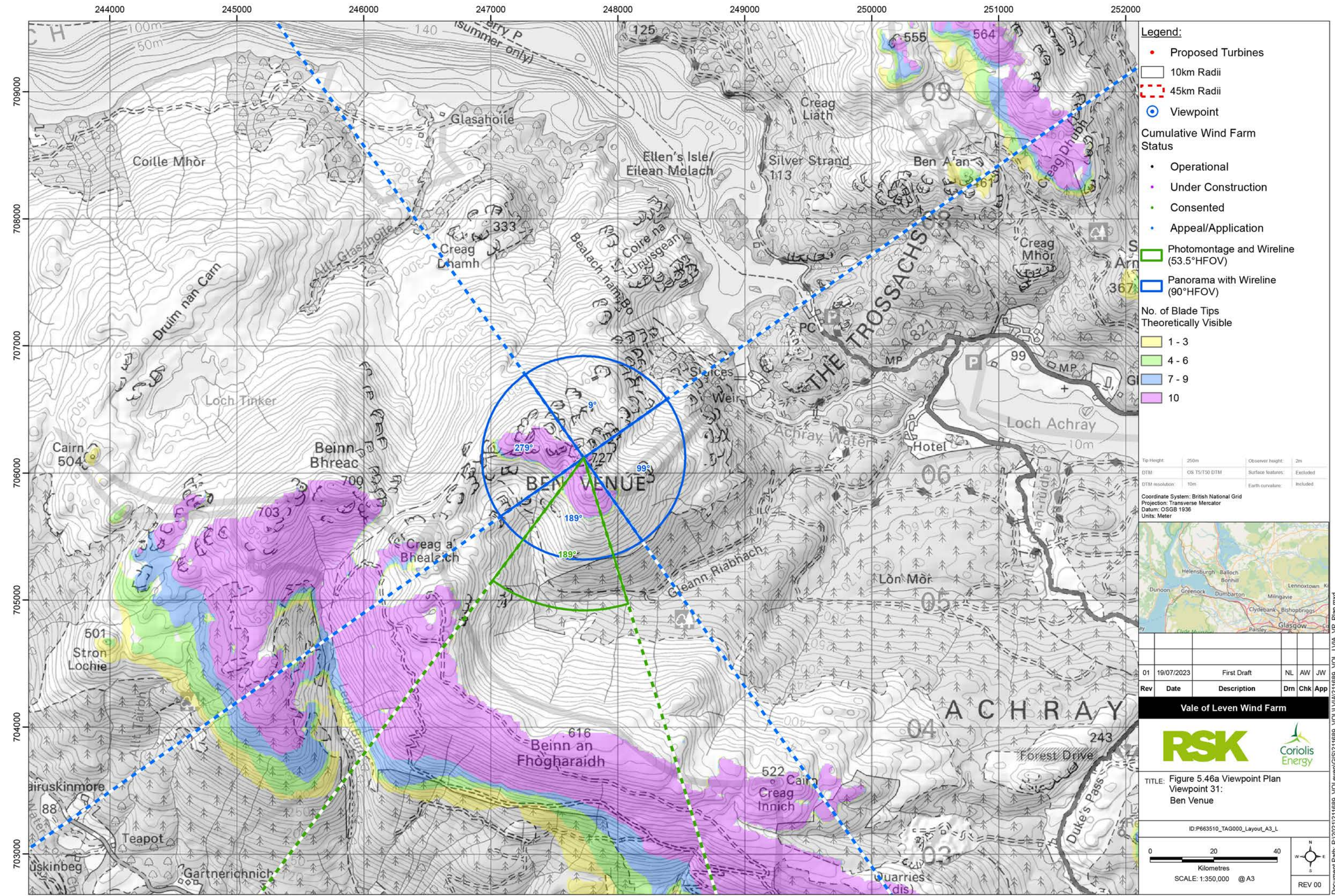


© OpenStreetMap (and) contributors, CC-BY-SA © Crown copyright and database rights (2023) Ordnance Survey 0100031673. Contains OS data © Crown copyright and database right (2023). Contains public sector information licensed under the Open Government Licence v3.0.

Cumulative Wind Farms and Location Plan 1:470,000 Scale




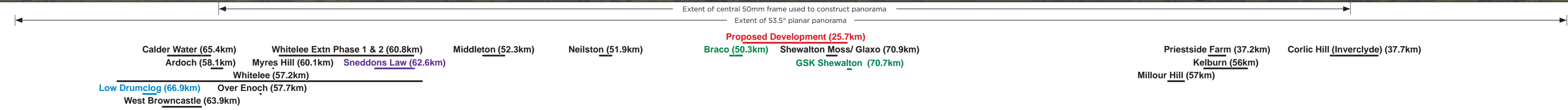
Viewpoint Location Plan with Horizontal Field of View 1:25,000 Scale

Document Path: P:\2023\1211689_ValeOfLeven\GIS\21689_ValeOfLeven\GIS\21689_VOL_LVA_LP_Plan.mxd



Baseline photograph

This image provides landscape and visual context only




Wireline drawing

OS reference: 247731 E 706119 N	Horizontal field of view: 90° (cylindrical projection)	Camera: Canon EOS 6D MKII
Eye level: 709.1 mAOD	Principal distance: 522 mm	Lens: Canon EF 50mm f/1.4
Direction of view: 189°	Paper size: 841 x 297 mm (half A1)	Camera height: 1.5 m
Nearest turbine: 25.72 km	Correct printed image size: 820 x 130 mm	Date and time: 25.08.2022 15:50



Baseline photograph

This image provides landscape and visual context only



Wireline drawing

OS reference: 247731 E 706119 N
Eye level: 709.1 mAOD
Direction of view: 279°
Nearest turbine: 25.72 km


Horizontal field of view: 90° (cylindrical projection)
Principal distance: 522 mm
Paper size: 841 x 297 mm (half A1)
Correct printed image size: 820 x 130 mm

Camera: Canon EOS 6D MKII
Lens: Canon EF 50mm f/1.4
Camera height: 1.5 m
Date and time: 25.08.2022 15:50




Baseline photograph

This image provides landscape and visual context only



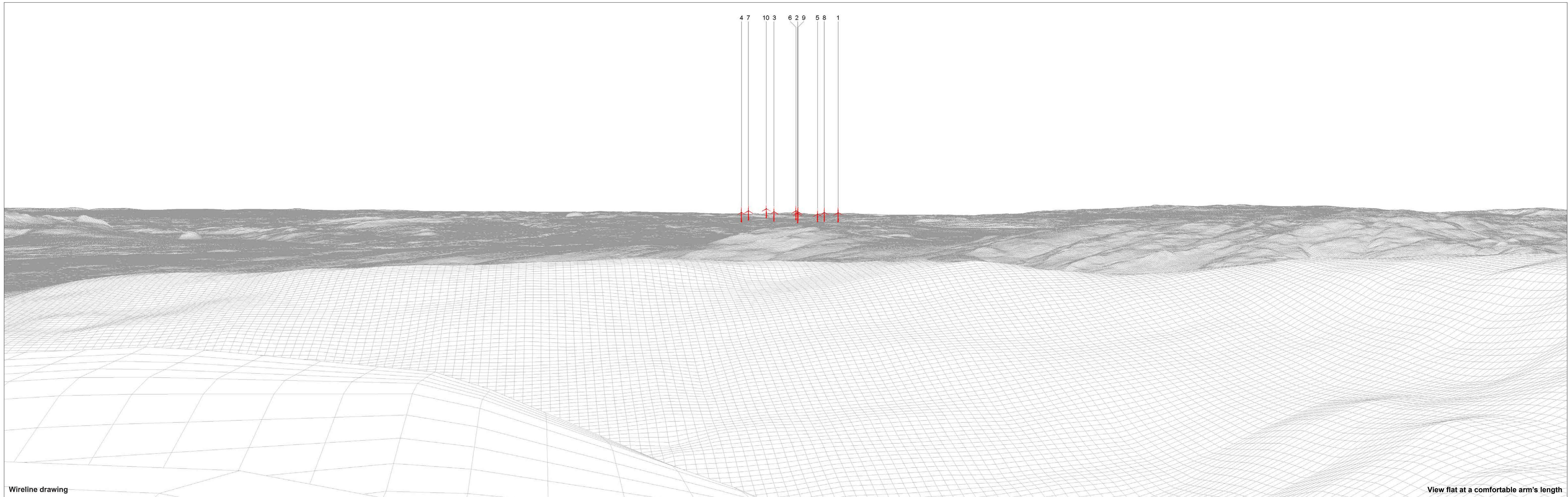
Wireline drawing

OS reference: 247731 E 706119 N	Horizontal field of view: 90° (cylindrical projection)	Camera: Canon EOS 6D MKII
Eye level: 709.1 mAOD	Principal distance: 522 mm	Lens: Canon EF 50mm f/1.4
Direction of view: 9°	Paper size: 841 x 297 mm (half A1)	Camera height: 1.5 m
Nearest turbine: 25.72 km	Correct printed image size: 820 x 130 mm	Date and time: 25.08.2022 15:50



OS reference: 247731 E 706119 N
Eye level: 709.1 mAOD
Direction of view: 99°
Nearest turbine: 25.72 km
Horizontal field of view: 90° (cylindrical projection)
Principal distance: 522 mm
Paper size: 841 x 297 mm (half A1)
Correct printed image size: 820 x 130 mm
Camera: Canon EOS 6D MKII
Lens: Canon EF 50mm f/1.4
Camera height: 1.5 m
Date and time: 25.08.2022 15:50

Figure: 5.46e
Viewpoint 31: Ben Venue
Vale of Leven Wind Farm
© Crown copyright. All rights reserved (2023). Licence number 0100031673



Wireline drawing

View flat at a comfortable arm's length

OS reference: 247731 E 706119 N
 Eye level: 709.1 mAOD
 Direction of view: 189°
 Nearest turbine: 25.72 km

Horizontal field of view: 53.5° (planar projection)
 Principal distance: 812.5 mm
 Paper size: 841 x 297 mm (half A1)
 Correct printed image size: 820 x 260 mm

Camera: Canon EOS 6D MKII
 Lens: Canon EF 50mm f/1.4
 Camera height: 1.5 m
 Date and time: 25.08.2022 15:50

● Turbine with nacelle lighting (All)



Photomontage: Proposed Development

View flat at a comfortable arm's length

OS reference:	247731 E 706119 N	Horizontal field of view:	53.5° (planar projection)	Camera:	Canon EOS 6D MKII
Eye level:	709.1 mAOD	Principal distance:	812.5 mm	Lens:	Canon EF 50mm f/1.4
Direction of view:	189°	Paper size:	841 x 297 mm (half A1)	Camera height:	1.5 m
Nearest turbine:	25.72 km	Correct printed image size:	820 x 260 mm	Date and time:	25.08.2022 15:50

Figure: 5.46g
Viewpoint 31: Ben Venue
Vale of Leven Wind Farm
© Crown copyright. All rights reserved (2023). Licence number 0100031673