

Legend:

- Proposed Turbines
- 10km Radii
- ▭ 45km Study Area

Cumulative Wind Farm Status

- Operational

Cumulative ZTV

- Blue: Vale of Leven Theoretical Visibility
- Yellow: Group B Theoretical Visibility
- Green: Combined Theoretical Visibility

Group B
Blade Tip Range: 93 m



Tip:	220m	Observer height:	2m
DTM:	OS T5/T50 DTM	Surface features:	Excluded
DTM resolution:	10m	Earth curvature:	Included

Coordinate System: British National Grid
Projection: Transverse Mercator
Datum: OSGB 1936
Units: Meter




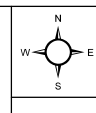
Rev	Date	Description	Drn	Chk	App
01	08/01/2025	First Draft	SH	AW	JW

Vale of Leven Wind Farm

TITLE: AI Figure 5.15i
CZTV with Group B

ID:P663510_TAG000_Layout_A3_L

SCALE: 1:340,000 @ A3

REV 00