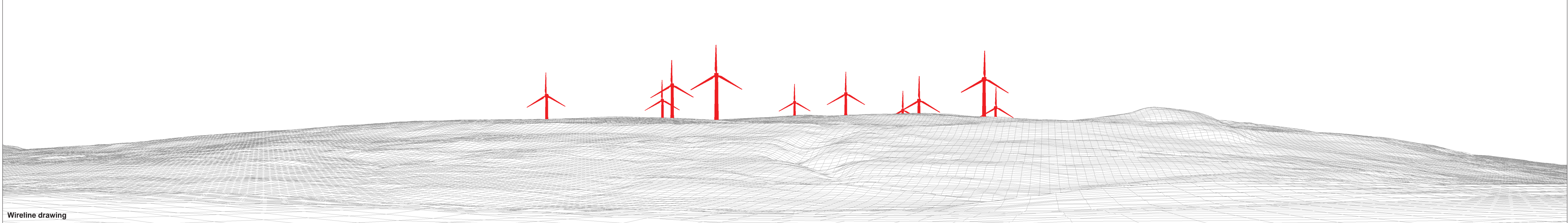
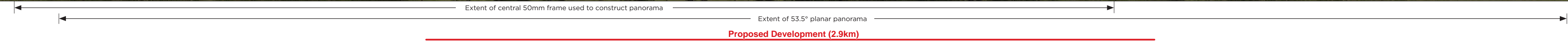




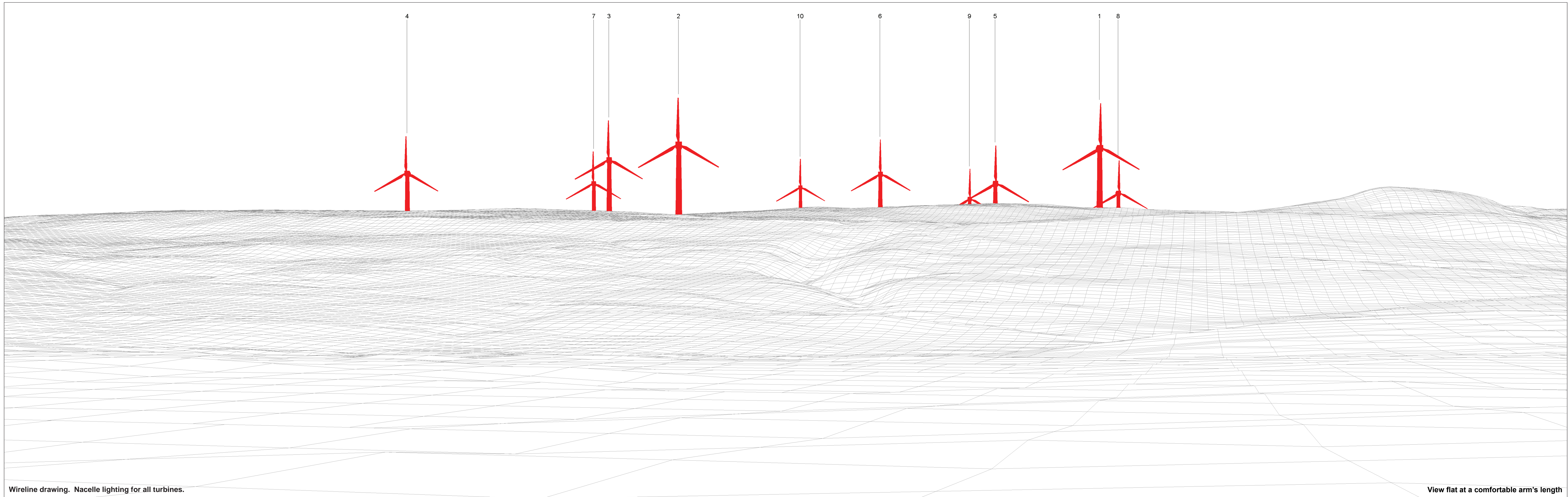
Baseline photograph

This image provides landscape and visual context only



Wireline drawing

<p>OS reference: 242574 E 683486 N Eye level: 77.9 mAOD Direction of view: 165° Nearest turbine: 2.89 km</p>	<p>Horizontal field of view: 90° (cylindrical projection) Principal distance: 522 mm Paper size: 841 x 297 mm (half A1) Correct printed image size: 820 x 130 mm</p>	<p>Camera: Canon EOS 6D MKII Lens: Canon EF 50mm f/1.4 Camera height: 1.5 m Date and time: 29.07.2022 16:10</p>	<p>AI Figure: 5.17b Viewpoint 2: Minor road (John Muir Way/NCR 7) north of site Vale of Leven Wind Farm <small>© Crown copyright. All rights reserved (2023). Licence number 0100031673</small></p>
---	---	--	---



Wireline drawing. Nacelle lighting for all turbines.

View flat at a comfortable arm's length

OS reference: 242574 E 683486 N
Eye level: 77.9 mAOD
Direction of view: 165°
Nearest turbine: 2.89 km

Horizontal field of view: 53.5° (planar projection)
Principal distance: 812.5 mm
Paper size: 841 x 297 mm (half A1)
Correct printed image size: 820 x 260 mm

Camera: Canon EOS 6D MKII
Lens: Canon EF 50mm f/1.4
Camera height: 1.5 m
Date and time: 29.07.2022 16:10

AI Figure: 5.17c
Viewpoint 2: Minor road (John Muir Way/NCR 7) north of site
Vale of Leven Wind Farm
© Crown copyright. All rights reserved (2023). Licence number 0100031673



Photomontage: Proposed Development

View flat at a comfortable arm's length

OS reference: 242574 E 683486 N	Horizontal field of view: 53.5° (planar projection)	Camera: Canon EOS 6D MKII
Eye level: 77.9 mAOD	Principal distance: 812.5 mm	Lens: Canon EF 50mm f/1.4
Direction of view: 165°	Paper size: 841 x 297 mm (half A1)	Camera height: 1.5 m
Nearest turbine: 2.89 km	Correct printed image size: 820 x 260 mm	Date and time: 29.07.2022 16:10

AI Figure: 5.17d
Viewpoint 2: Minor road (John Muir Way/NCR 7) north of site
Vale of Leven Wind Farm
© Crown copyright. All rights reserved (2023). Licence number 0100031673



Photomontage: Proposed Development Lighting Assessment (200cd Intensity). Nacelle lighting for all turbines.

View flat at a comfortable arm's length

OS reference: 242574 E 683486 N	Horizontal field of view: 53.5° (planar projection)	Camera: Canon EOS 6D MKII
Eye level: 77.9 mAOD	Principal distance: 812.5 mm	Lens: Canon EF 50mm f/1.4
Direction of view: 165°	Paper size: 841 x 297 mm (half A1)	Camera height: 1.5 m
Nearest turbine: 2.89 km	Correct printed image size: 820 x 260 mm	Date and time: 08.03.2023 19:05

AI Figure: 5.17e
Viewpoint 2: Minor road (John Muir Way/NCR 7) north of site
Vale of Leven Wind Farm
© Crown copyright. All rights reserved (2023). Licence number 0100031673