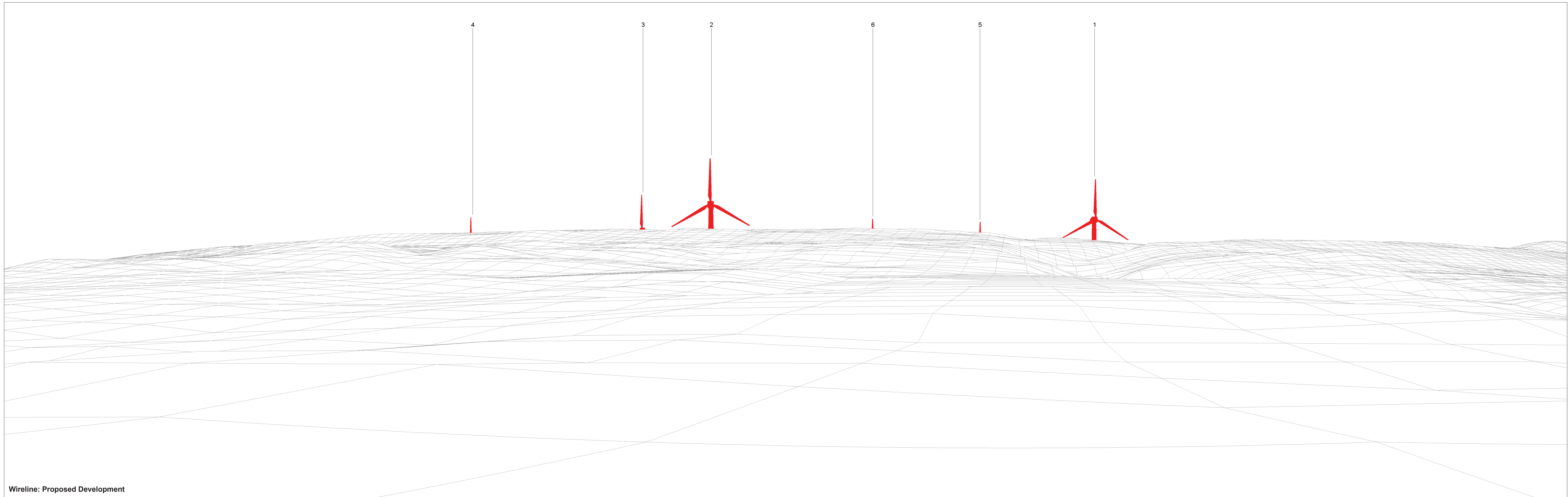


13/12/2024

Additional Information (220m tip height)

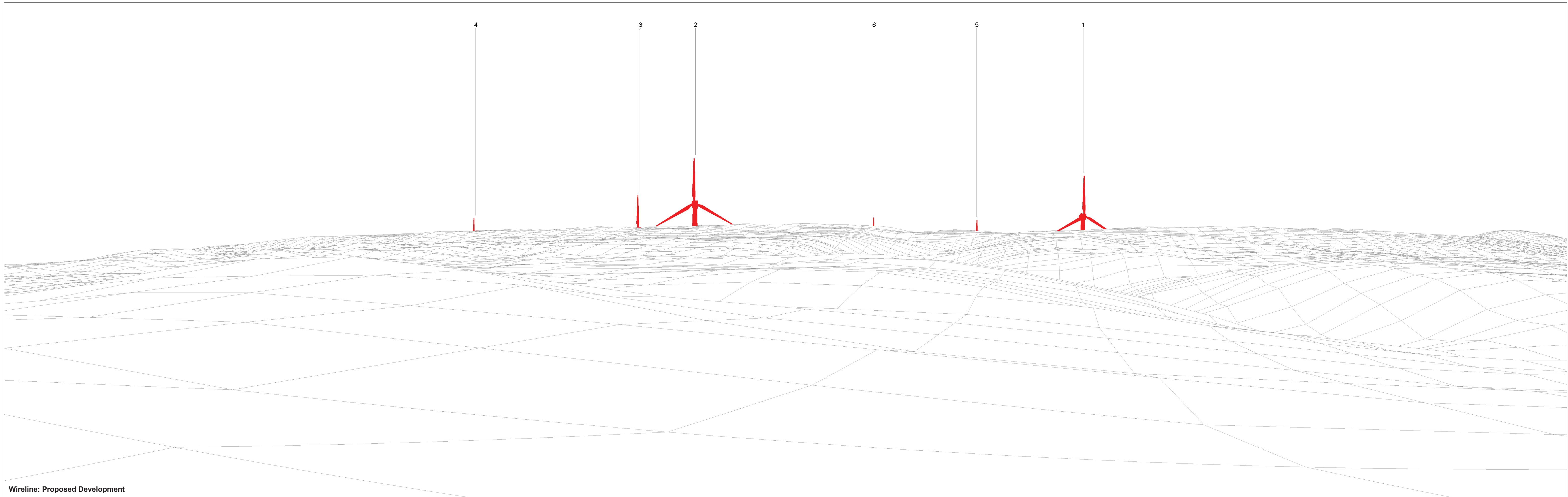
Residential Viewpoint Visualisations

Vale of Leven Wind Farm




Wireline: Proposed Development

OS reference:	242945 E 682573 N	Horizontal field of view:	90° (cylindrical projection)
Eye level:	79.2 mAOD	Principal distance:	522 mm
Direction of view:	167°	Paper size:	841 x 297 mm (half A1)
Nearest turbine:	1.91 km	Correct printed image size:	820 x 260 mm



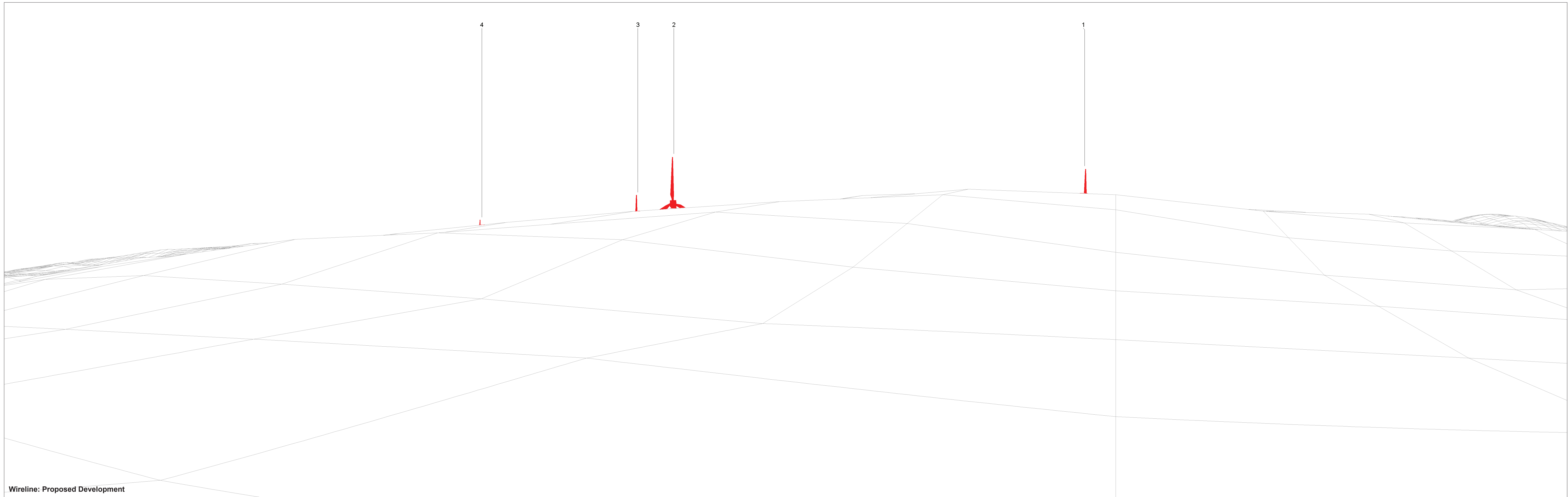
Wireline: Proposed Development

OS reference:	242844 E 682565 N	Horizontal field of view:	90° (cylindrical projection)
Eye level:	74.2 mAOD	Principal distance:	522 mm
Direction of view:	165°	Paper size:	841 x 297 mm (half A1)
Nearest turbine:	1.93 km	Correct printed image size:	820 x 260 mm



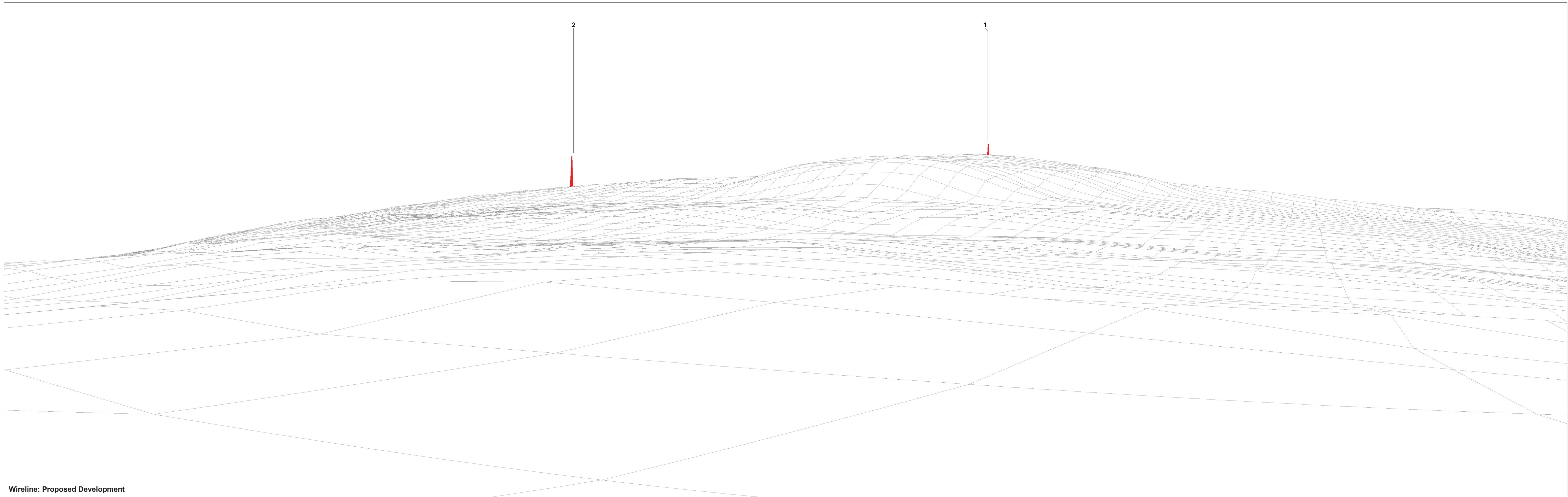
Wireline: Proposed Development

OS reference:	242804 E 682562 N	Horizontal field of view:	90° (cylindrical projection)
Eye level:	73.2 mAOD	Principal distance:	522 mm
Direction of view:	165°	Paper size:	841 x 297 mm (half A1)
Nearest turbine:	1.95 km	Correct printed image size:	820 x 260 mm



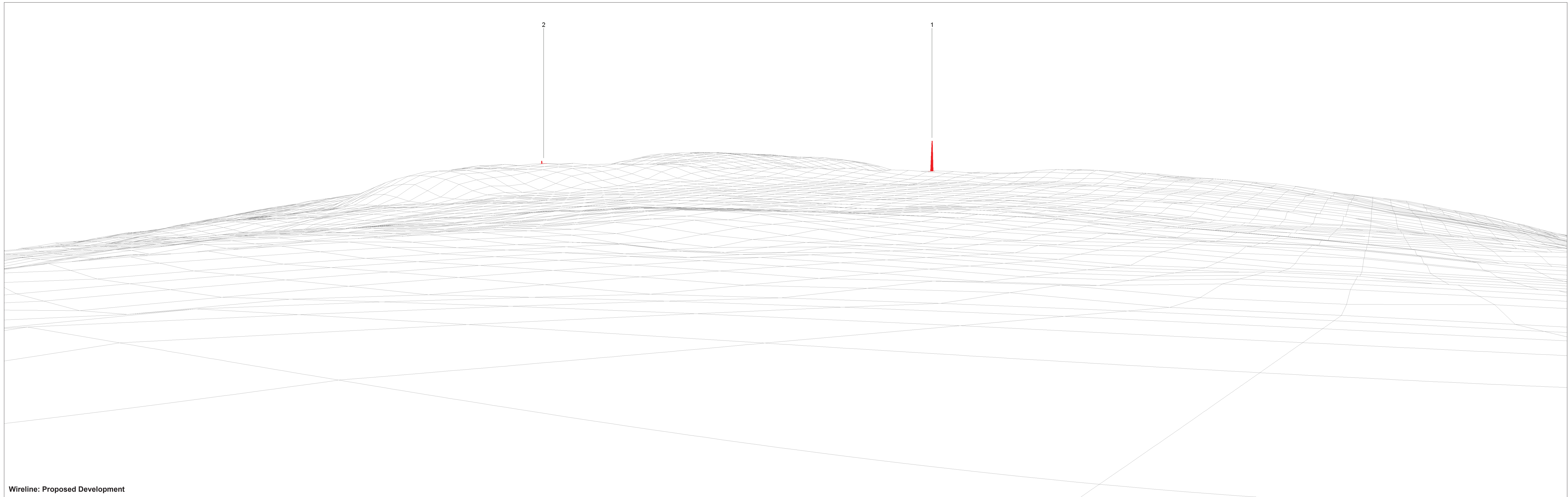
Wireline: Proposed Development

OS reference:	242700 E 682457 N	Horizontal field of view:	90° (cylindrical projection)
Eye level:	80.5 mAOD	Principal distance:	522 mm
Direction of view:	161°	Paper size:	841 x 297 mm (half A1)
Nearest turbine:	1.89 km	Correct printed image size:	820 x 260 mm




Wireline: Proposed Development

OS reference:	242154 E 682247 N	Horizontal field of view:	90° (cylindrical projection)
Eye level:	87.3 mAOD	Principal distance:	522 mm
Direction of view:	150°	Paper size:	841 x 297 mm (half A1)
Nearest turbine:	1.94 km	Correct printed image size:	820 x 260 mm



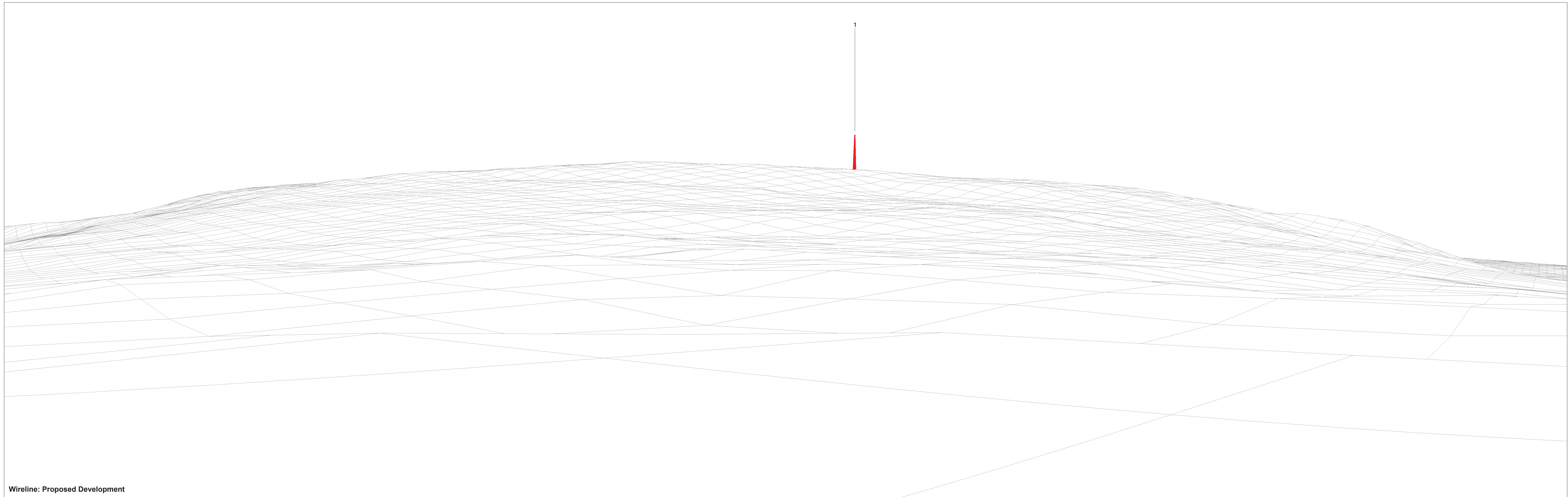
Wireline: Proposed Development

OS reference:	241908 E 682197 N	Horizontal field of view:	90° (cylindrical projection)
Eye level:	71.6 mAOD	Principal distance:	522 mm
Direction of view:	146°	Paper size:	841 x 297 mm (half A1)
Nearest turbine:	1.98 km	Correct printed image size:	820 x 260 mm



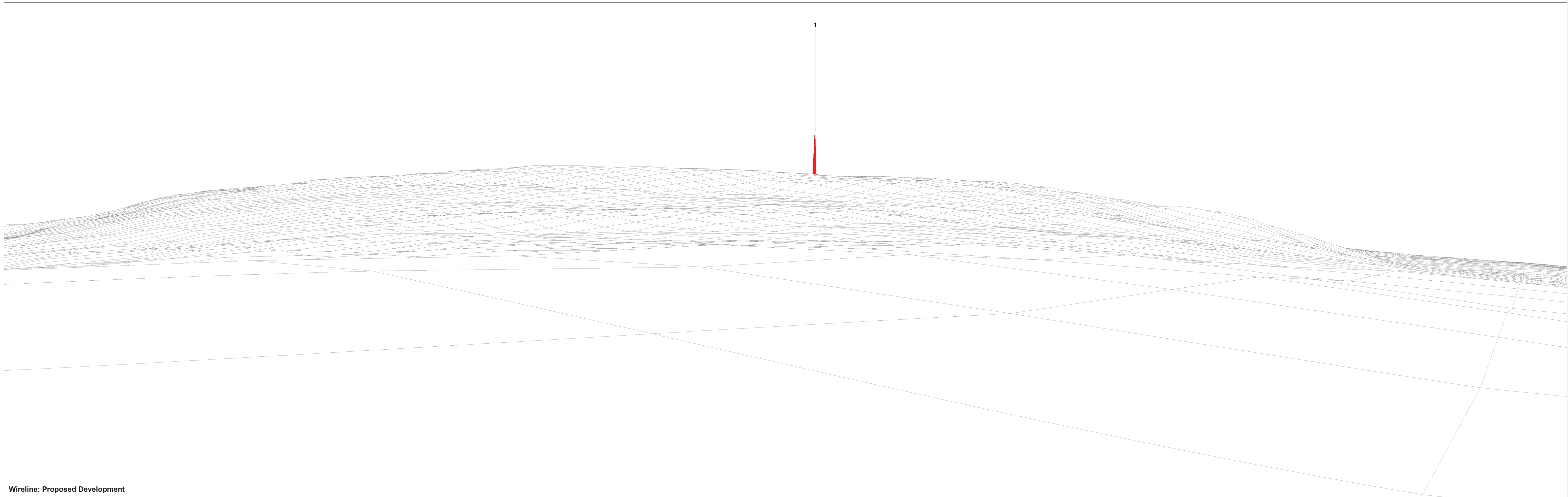
Wireline: Proposed Development

OS reference:	241657 E 681790 N	Horizontal field of view:	90° (cylindrical projection)
Eye level:	89.9 mAOD	Principal distance:	522 mm
Direction of view:	137°	Paper size:	841 x 297 mm (half A1)
Nearest turbine:	1.77 km	Correct printed image size:	820 x 260 mm



Wireline: Proposed Development


OS reference:	241546 E 681860 N	Horizontal field of view:	90° (cylindrical projection)
Eye level:	77.8 mAOD	Principal distance:	522 mm
Direction of view:	136°	Paper size:	841 x 297 mm (half A1)
Nearest turbine:	1.90 km	Correct printed image size:	820 x 260 mm



Wireline: Proposed Development

OS reference:	241499 E 681849 N	Horizontal field of view:	90° (cylindrical projection)
Eye level:	73.9 mAOD	Principal distance:	522 mm
Direction of view:	137°	Paper size:	841 x 297 mm (half A1)
Nearest turbine:	1.92 km	Correct printed image size:	820 x 260 mm

TA 5.2 AI Figure 2i
Property 9: The Cuddies, West Auchencarroch Farm
Vale of Leven Wind Farm
© Crown copyright. All rights reserved (2023). Licence number 0100031673



Wireline: Proposed Development

OS reference:	241013 E 678684 N	Horizontal field of view:	90° (cylindrical projection)
Eye level:	146.5 mAOD	Principal distance:	522 mm
Direction of view:	66°	Paper size:	841 x 297 mm (half A1)
Nearest turbine:	1.86 km	Correct printed image size:	820 x 260 mm